

# Planning Commission

## Staff Report

March 30, 2023



<b>Case No:</b>	22-ZONE-0140
<b>Project Name:</b>	7 Brew
<b>Location:</b>	5000, 5004 & 5010 Maple Spring Drive, Parcel ID 008500960000
<b>Owner(s):</b>	291 Harbison LLC, Barbara Johnston, Ernest & M Louise Browning
<b>Applicant:</b>	Stern Development
<b>Jurisdiction:</b>	Louisville Metro
<b>Council District:</b>	23 – Jeff Hudson
<b>Case Manager:</b>	Dante St. Germain, AICP, Planner II

### REQUESTS

- **Change in zoning** from R-4 Single Family Residential to C-2 Commercial
- **Waivers:**
  - #1: from 10.2.4.B.1 to permit encroachment into the required property perimeter Landscape Buffer Area (LBA) on the south property line and waive required plantings (22-WAIVER-0202)
  - #2: from 10.2.11 to permit a drive aisle to encroach into a required Vehicular Use Area Landscape Buffer Area (VUA LBA) along the west property line (22-WAIVER-0201)
  - #3: from 8.3.3.A.1 to permit more than three signs on one façade of a non-residential building (23-WAIVER-0009)
- **Parking Waiver** to exceed the maximum allowable parking (22-PARKWAIVER-0011)
- **Detailed District Development Plan** with Binding Elements

### CASE SUMMARY/BACKGROUND

The subject site is located along Preston Highway at the intersection with Maple Spring Drive, and consists of four contiguous parcels. The applicant proposes to rezone the site in order to construct a new 7 Brew-branded coffee shop with drive-through on a portion of the site, and to reserve the remainder of the site for future development.

Commercial uses are located to the north across Maple Spring Drive. Single-family and institutional uses are located across Preston Highway, along with an approved multi-family development. To the south, on the other side of two undeveloped parcels under Commonwealth ownership, additional commercial uses are under construction.

### STAFF FINDING

Staff finds that the proposed zoning change meets the guidelines of the Comprehensive Plan. The waivers are adequately justified and meets the standard of review. The parking waiver meets the standard of review. The site plan meets the requirements of the Land Development Code with the exception of the requested waivers, and generally meets the guidelines of the Comprehensive Plan.

### TECHNICAL REVIEW

Plan 2040

Land Development Code (Louisville Metro)

MSD and Transportation Planning have provided preliminary approval of the proposal.

### **INTERESTED PARTY COMMENTS**

No interested party comments have been received by staff.

### **STANDARD OF REVIEW FOR REZONING**

Criteria for granting the proposed form district change/rezoning: KRS Chapter 100.213

1. The proposed form district/rezoning change complies with the applicable guidelines and policies Plan 2040; OR
2. The existing form district/zoning classification is inappropriate and the proposed classification is appropriate; OR
3. There have been major changes of an economic, physical, or social nature within the area involved which were not anticipated in Plan 2040 which have substantially altered the basic character of the area.

### **STAFF ANALYSIS FOR CHANGE IN ZONING**

The site is located in the Neighborhood Form District

The Neighborhood Form is characterized by predominantly residential uses that vary from low to high density and that blend compatibly into the existing landscape and neighborhood areas. High-density uses will be limited in scope to minor or major arterials and to areas that have limited impact on the low to moderate density residential areas.

The Neighborhood Form will contain diverse housing types in order to provide housing choice for differing ages, incomes and abilities. New neighborhoods are encouraged to incorporate these different housing types within a neighborhood as long as the different types are designed to be compatible with nearby land uses. These types may include, but not be limited to, large lot single family developments with cul-de-sacs, traditional neighborhoods with short blocks or walkways in the middle of long blocks to connect with other streets, villages and zero-lot line neighborhoods with open space, and high density multi-family housing.

The Neighborhood Form may contain open space and, at appropriate locations, civic uses and neighborhood centers with a mixture of uses such as offices, retail shops, restaurants and services. These neighborhood centers should be at a scale that is appropriate for nearby neighborhoods. The Neighborhood Form should provide for accessibility and connectivity between adjacent uses and neighborhoods by automobile, pedestrian, bicycle and transit.

Neighborhood streets may be either curvilinear, rectilinear or in a grid pattern and should be designed to support physical activity for all users and invite human interaction. Streets are connected and easily accessible to each other, using design elements such as short blocks or bike/walkways in the middle of long blocks to connect with other streets. Examples of design elements that encourage this interaction include narrow street widths, street trees, sidewalks, shaded seating/gathering areas and bus stops. Placement of utilities should permit the planting of shade trees along both sides of the streets.

Following is staff's analysis of the proposed rezoning against the Goals, Objectives and Policies of Plan 2040.

The requested commercial zoning is appropriate for the site, as commercial zoning is located to the north and the south of the site, and abuts an non-residential use (a commercial greenhouse) in the rear. Residential uses are only located to the east of the site. Preston Highway is a developing commercial corridor at this location, with many other commercial and institutional uses located along it nearby. Commercial zoning along a commercial corridor and major arterial is generally appropriate. The site is adjacent to residential uses, but the developer will provide appropriate transitions.

The proposed zoning district is generally in compliance with the plan elements and CHASE principles of Plan 2040. All other agency comments should be addressed to demonstrate compliance with the remaining Goals, Objectives and Policies of Plan 2040.

A checklist is attached to the end of this staff report with a more detailed analysis. The Louisville Metro Planning Commission is charged with making a recommendation to the Louisville Metro Council regarding the appropriateness of this zoning map amendment. The Louisville Metro Council has zoning authority over the property in question.

#### **STANDARD OF REVIEW AND STAFF ANALYSIS FOR WAIVER OF SECTION 10.2.4.B.1**

- (a) The waiver will not adversely affect adjacent property owners; and

STAFF: The waiver will not adversely affect adjacent property owners as the most affected property is owned by the Commonwealth, and may redevelop in the future as another commercial use.

- (b) The waiver will not violate specific guidelines of Plan 2040; and

STAFF: The waiver will not violate specific guidelines of Plan 2040 as Plan 2040 encourages appropriate buffering and transitions between uses that are significantly different in density or intensity. The adjacent property is vacant.

- (c) The extent of the waiver of the regulation is the minimum necessary to afford relief to the applicant; and

STAFF: The extent of the waiver of the regulation is the minimum necessary to afford relief to the applicant as the area on the site where the proposed coffee shop is to be located is an irregular shape and fairly small. The encroachment is needed in order to provide adequate parking on site.

- (d) Either:  
(i) The applicant has incorporated other design measures that exceed the minimums of the district and compensate for non-compliance with the requirements to be waived (net beneficial effect); OR  
(ii) The strict application of the provisions of the regulation would deprive the applicant of the reasonable use of the land or would create an unnecessary hardship on the applicant.

STAFF: Strict application of the provisions of the regulation would deprive the applicant of the reasonable use of the land or would create an unnecessary hardship on the applicant because provision of the required landscape buffer area would be prohibitive of the requested use on the lot.

## **STANDARD OF REVIEW AND STAFF ANALYSIS FOR WAIVER OF SECTION 10.2.11**

- (a) The waiver will not adversely affect adjacent property owners; and

STAFF: The waiver will not adversely affect adjacent property owners as the encroachment is relatively small and unlikely to be noticed from Preston Highway. The needed plantings will still be provided.

- (b) The waiver will not violate specific guidelines of Plan 2040; and

STAFF: The waiver will not violate specific guidelines of Plan 2040 as Preston Highway is not a scenic corridor or parkway at this location, and Plan 2040 encourages the preservation of scenic vistas mainly along parkways and scenic corridors. The required plantings will still be provided.

- (c) The extent of the waiver of the regulation is the minimum necessary to afford relief to the applicant; and

STAFF: The extent of the waiver of the regulation is the minimum necessary to afford relief to the applicant as the subject site is irregularly shaped and eliminating the required VUA LBA encroachment along the Preston Highway frontage would shift the encroachment to the rear of the site and affect Maple Spring Drive.

- (d) Either:  
(i) The applicant has incorporated other design measures that exceed the minimums of the district and compensate for non-compliance with the requirements to be waived (net beneficial effect); OR  
(ii) The strict application of the provisions of the regulation would deprive the applicant of the reasonable use of the land or would create an unnecessary hardship on the applicant.

STAFF: Strict application of the provisions of the regulation would deprive the applicant of the reasonable use of the land or would create an unnecessary hardship on the applicant because provision of the required landscape buffer area would be prohibitive of the requested use on the lot.

## **STANDARD OF REVIEW AND STAFF ANALYSIS FOR WAIVER OF SECTION 8.3.3.A.1**

- (a) The waiver will not adversely affect adjacent property owners; and

STAFF: The waiver will not adversely affect adjacent property owners as the signage is relatively small and no variance is being requested for the total allowed square footage.

- (b) The waiver will not violate specific guidelines of Plan 2040; and

STAFF: The waiver will not violate specific guidelines of Plan 2040 as Plan 2040 does not address attached signage.

- (c) The extent of the waiver of the regulation is the minimum necessary to afford relief to the applicant; and

STAFF: The extent of the waiver of the regulation is the minimum necessary to afford relief to the applicant as each of the proposed signs serves a different, distinct purpose and removing any of them would impact the functionality of the site.

- (d) Either:  
(i) The applicant has incorporated other design measures that exceed the minimums of the district and compensate for non-compliance with the requirements to be waived (net beneficial effect); OR  
(ii) The strict application of the provisions of the regulation would deprive the applicant of the reasonable use of the land or would create an unnecessary hardship on the applicant.

STAFF: The strict application of the provisions of the regulation would deprive the applicant of the reasonable use of the land or would create an unnecessary hardship on the applicant as the removal of any of the proposed signs would negatively impact the functioning of the site.

#### **STANDARD OF REVIEW AND STAFF ANALYSIS FOR PARKING WAIVER:**

- a. The Parking Waiver is in compliance with the Comprehensive Plan;

Staff: The parking waiver is in compliance with the Comprehensive plan since the proposed coffee shop operates differently from most drive-through restaurants, as it will have many more employees than a building of this size would normally be expected to have, and those employees will need parking. Additionally, walk-up traffic is accommodated by the building design, and must be accommodated in the parking as well.

- b. The applicant made a good faith effort to provide as many parking spaces as possible on the site, on other property under the same ownership, or through joint use provisions;

Staff: The applicant conducted a parking study using existing 7 Brew branded facilities in other locations.

- c. The requirements found in Table 9.1.3B do not allow the provisions of the number of parking spaces needed to accommodate the parking needs of the proposed use; and

Staff: The requirements found in Table 9.1.3B do not allow for the provision of parking needed to accommodate the parking spaces needs of the proposed use. A parking study was performed for similar facilities that demonstrated a higher parking need than allowed by the Land Development Code.

- d. The requested increase is the minimum needed to do so;

Staff: The requested increase is the minimum needed to do so because the parking study done on other 7 Brew branded coffee shops shows that more spaces are needed than would be permitted by the Land Development Code.

#### **STANDARD OF REVIEW AND STAFF ANALYSIS FOR DDDP**

- (a) The conservation of natural resources on the property proposed for development, including: trees and other living vegetation, steep slopes, water courses, flood plains, soils, air quality, scenic views, and historic sites;

STAFF: Tree canopy exists on the site, and required preservation will be provided.

- (b) The provisions for safe and efficient vehicular and pedestrian transportation both within the development and the community;

STAFF: Provisions for safe and efficient vehicular and pedestrian transportation within and around the development and the community has been provided, and Metro Public Works has approved the preliminary development plan.

- (c) The provision of sufficient open space (scenic and recreational) to meet the needs of the proposed development;

STAFF: No open space requirements are pertinent to the request.

- (d) The provision of adequate drainage facilities on the subject site in order to prevent drainage problems from occurring on the subject site or within the community;

STAFF: The Metropolitan Sewer District has approved the preliminary development plan and will ensure the provision of adequate drainage facilities on the subject site in order to prevent drainage problems from occurring on the subject site or within the community.

- (e) The compatibility of the overall site design (location of buildings, parking lots, screening, landscaping) and land use or uses with the existing and projected future development of the area;

STAFF: The overall site design is compatible with existing and projected future development of the area. The site will be developed at an appropriate intensity and scale for the form district and the area.

- (f) Conformance of the development plan with the Comprehensive Plan and Land Development Code. Revised plan certain development plans shall be evaluated for conformance with the non-residential and mixed-use intent of the form districts and comprehensive plan.

STAFF: The development plan conforms to applicable guidelines and policies of the Land Development Code, with the exception of the requested waivers, and conforms with the Comprehensive Plan.

#### **REQUIRED ACTIONS**

- **RECOMMEND** that Metro Council **APPROVE** or **DENY** the **Change-in-Zoning** from R-4 to C-2
- **APPROVE** or **DENY** the **Waivers**
- **APPROVE** or **DENY** the **Parking Waiver**
- **APPROVE** or **DENY** the **Detailed District Development Plan with Binding Elements**

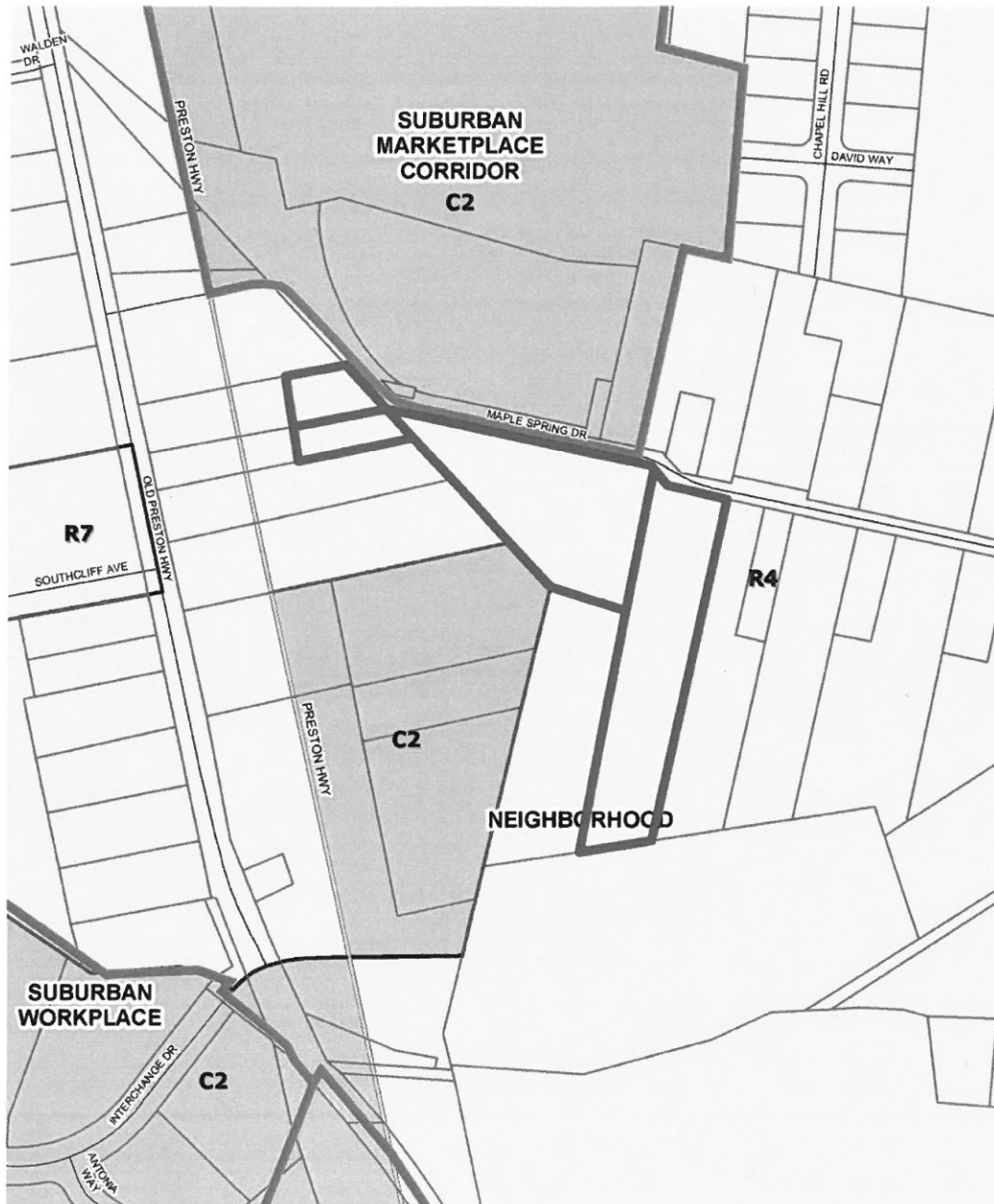
#### **NOTIFICATION**

Date	Purpose of Notice	Recipients
02/22/2023	Hearing before LD&T	1 <sup>st</sup> and 2 <sup>nd</sup> tier adjoining property owners and current residents Registered Neighborhood Groups in Council District 23 & 24
03/14/2023	Hearing before PC	1 <sup>st</sup> and 2 <sup>nd</sup> tier adjoining property owners and current residents Registered Neighborhood Groups in Council District 23 & 24
03/14/2023	Hearing before PC	Sign Posting on property
03/19/2023	Hearing before PC	Legal Advertisement in the Courier-Journal

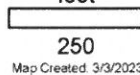
## **ATTACHMENTS**

1. Zoning Map
2. Aerial Photograph
3. Staff Plan 2040 Checklist
4. Proposed Binding Elements

1. Zoning Map



5000 - 5010 Maple Spring Dr  
feet




Copyright (c) 2023, LOUISVILLE AND JEFFERSON  
COUNTY METROPOLITAN SEWER DISTRICT (MSD),  
LOUISVILLE WATER COMPANY (LWC),  
LOUISVILLE METRO GOVERNMENT and  
JEFFERSON COUNTY PROPERTY VALUATION  
ADMINISTRATOR (PVA). All Rights Reserved.

2. Aerial Photograph



5000 - 5010 Maple Spring Dr  
feet



Map Created: 3/3/2023



Copyright (c) 2023, LOUISVILLE AND JEFFERSON  
COUNTY METROPOLITAN SEWER DISTRICT (MSD),  
LOUISVILLE WATER COMPANY (LWC),  
LOUISVILLE METRO GOVERNMENT AND  
JEFFERSON COUNTY PROPERTY VALUATION  
ADMINISTRATOR (PVA) All Rights Reserved

### 3. Staff Plan 2040 Checklist

- + Exceeds Guideline
- ✓ Meets Guideline
- Does Not Meet Guideline
- +/- More Information Needed
- NA Not Applicable

#### Neighborhood: Non-Residential

#	Plan 2040 Plan Element	Land Use & Development Policy	Staff Finding	Staff Analysis
1	Community Form: Goal 1	6. Discourage non-residential expansion into existing residential areas unless applicant can demonstrate that any adverse impact on residential uses will be mitigated. Evaluation of impacts may include, but not be limited to, displacement of residents, loss of affordable housing units, traffic, parking, signs, lighting, noise, odor, and stormwater. Appropriate transitions from non-residential to residential uses should depend on the pattern of development of the Form District and may include natural vegetative buffers, landscaping or the use of higher density residential between lower density residential and/or non-residential.	✓	The site is located along Preston Highway, which is a commercial corridor. The proposal would not constitute a non-residential expansion into an existing residential area as the site has frontage along a major commercial corridor.
2	Community Form: Goal 1	7. Locate higher density and intensity uses near major transportation facilities and transit corridors, employment centers, in or near activity centers and other areas where demand and adequate infrastructure exists or is planned.	✓	The site is located on Preston Highway, a commercial corridor.
3	Community Form: Goal 1	8. Encourage industries to locate in workplace Form Districts or in areas readily served by infrastructure and transportation facilities, including transit, rather than isolated industrial sites.	NA	The proposal is not for industrial zoning.
4	Community Form: Goal 1	15. When reviewing proposals for siting hazardous uses and uses with air, noise and light emissions, ensure disadvantaged populations are not disproportionately impacted.	✓	The proposed zoning district would not permit hazardous uses. Uses with air, noise and light emissions must comply with LMCO and LDC restrictions.

#	Plan 2040 Plan Element	Land Use & Development Policy	Staff Finding	Staff Analysis
5	Community Form: Goal 1	16. Consider impacts on human health, quality of life and the environment including prevailing meteorological conditions and the potential to transport noxious odors, particulates and emissions when reviewing new developments and redevelopments. Special attention should be paid to air and water quality when residences, schools, parks or vulnerable populations will be impacted. Mitigate impacts to areas that are disproportionately affected.	✓	The proposed zoning district would not permit noxious odors, particulates or emissions.
6	Community Form: Goal 1	17. Mitigate adverse impacts of traffic from proposed development on nearby existing communities.	✓	Access to the site is from Preston Highway, a major commercial corridor at this location, via Maple Springs Drive.
7	Community Form: Goal 1	18. Mitigate adverse impacts of noise from proposed development on existing communities.	✓	Required tree canopy and transitions will be provided between the site development and the adjacent residential uses.
8	Community Form: Goal 1	21. Require that industries which handle hazardous or flammable materials or are potentially offensive such as junkyards, landfills and quarries are sited to protect public health, safety and welfare and are located away from residential areas and population centers.	NA	The proposed zoning district would not permit uses handling hazardous or flammable materials, or uses similar to junkyards, landfills or quarries.
9	Community Form: Goal 2	1. Locate activity centers in appropriate areas in all Form Districts. Design and density should be compatible with desired form, adjacent uses, and existing and planned infrastructure.	✓	The site is located along an existing commercial corridor.
10	Community Form: Goal 2	4. Allow non-residential development within the Neighborhood, Traditional Neighborhood and Village Form Districts to occur only at locations with appropriate access and connectivity.	✓	The site has appropriate access and connectivity.
11	Community Form: Goal 2	5. Locate retail commercial development in activity centers where it can be demonstrated that sufficient population exists or is anticipated to support it.	✓	The site is located along Preston Highway, a commercial corridor and major arterial at this location.
12	Community Form: Goal 2	6. Encourage a more compact development pattern in activity centers that result in efficient land use and cost-effective infrastructure investment.	✓	The proposed zoning district would permit a more compact pattern of development in an existing commercial corridor.

#	Plan 2040 Plan Element	Land Use & Development Policy	Staff Finding	Staff Analysis
13	Community Form: Goal 2	7. Encourage activity centers to include a mixture of compatible land uses in order to reduce traffic congestion by requiring fewer trips, support and enhance alternative modes of travel, and encourage vitality and a sense of place.	✓	The proposed zoning district would permit a mixture of compatible land uses in an existing commercial corridor.
14	Community Form: Goal 2	8. Encourage residential land uses in designated centers. Encourage residential and office uses above retail and other mixed-use multi-story retail buildings.	✓	The proposed zoning district would permit residential uses above retail.
15	Community Form: Goal 2	9. Encourage new developments and rehabilitation of buildings that provide commercial, office and/or residential uses.	✓	The proposal would provide new development providing commercial uses.
16	Community Form: Goal 2	10. Encourage outlot development in underutilized parking lots of existing development to promote utilization of existing infrastructure provided specific criteria for elements such as location, scale, signs, parking, lighting, and landscaping are met. Outlot development shall encourage street-level retail with residential units above.	✓	No underutilized parking lots are proposed.
17	Community Form: Goal 2	11. Ensure appropriate placement, design and scale of centers in Traditional Neighborhood, Neighborhood and Village Form Districts to ensure compatibility with nearby residences.	✓	The proposed zoning district would permit an appropriate design and scale of a center in the Neighborhood Form District. The site placement is on Preston Highway, a commercial corridor.
18	Community Form: Goal 3	9. Encourage development that respects the natural features of the site through sensitive site design, avoids substantial changes to the topography, and minimizes property damage and environmental degradation resulting from disturbance of natural systems.	✓	Tree canopy exists on the site, and will be preserved as required by the Land Development Code. New tree canopy will also be provided.
19	Community Form: Goal 3	10. Encourage development to avoid wet or highly permeable soils, severe, steep or unstable slopes where the potential for severe erosion problems exists in order to prevent property damage and public costs associated with soil slippage and foundation failure and to minimize environmental degradation.	✓	No wet or highly permeable soils, or severe, steep or unstable slopes are evident on the site.

#	Plan 2040 Plan Element	Land Use & Development Policy	Staff Finding	Staff Analysis
20	Community Form: Goal 3	11. Encourage land uses within the Ohio River Corridor that are appropriate for and related to river corridor activities and that are consistent with the goals and objectives of the Ohio River Corridor Master Plan. Reserve appropriate riverfront sites such as the Upper River Road industrial area for river-related development. Allow development of commercial leisure businesses related to the river, such as boating services and restaurants in appropriate locations. Encourage new development in the Ohio River corridor and along key greenway and street connections to provide for public access in new riverfront development and to maintain views of the river from public rights-of-way.	NA	The site is not located in the Ohio River Corridor.
21	Community Form: Goal 3	12. When reviewing proposed developments consider changes to flood-prone areas and other features vulnerable to natural disasters such as sinkholes and landslides. Ensure appropriate measures to protect health, safety and welfare of future users of the development.	NA	The site is not located in the floodplain.
22	Community Form: Goal 4	1. Preserve buildings, sites, districts and landscapes that are recognized as having historic or architectural value and ensure that new land uses are compatible in height, massing, scale, architecture style and placement when located within the impact area of such resources.	+/-	More information is needed from the applicant regarding potential historic assets on the site.
23	Community Form: Goal 4	2. Encourage preservation of distinctive cultural features including landscapes, natural elements and built features.	+/-	More information is needed from the applicant regarding potential cultural features on the site.
24	Mobility: Goal 1	4. Encourage higher densities and intensities within or near existing marketplace corridors, existing and future activity centers, and employment centers to support transit-oriented development and an efficient public transportation system.	✓	The site is located within an existing commercial corridor.
25	Mobility: Goal 2	4. Avoid access to development through areas of significantly lower intensity or density development if such access would create significant nuisances.	✓	Access to the site is from Preston Highway, a major arterial and transit corridor at this location, via Maple Springs Drive.

#	Plan 2040 Plan Element	Land Use & Development Policy	Staff Finding	Staff Analysis
26	Mobility: Goal 3	1. Encourage a mix of complementary neighborhood serving businesses and services in neighborhood and village centers to encourage short trips easily made by walking or bicycling.	✓	The proposal would permit a mix of complementary neighborhood-serving uses.
27	Mobility: Goal 3	2. To improve mobility, and reduce vehicle miles traveled and congestion, encourage a mixture of compatible land uses that are easily accessible by bicycle, car, transit, pedestrians and people with disabilities. Housing should be encouraged near employment centers.	✓	The site is easily accessible by bicycle and car. Access via transit, and by pedestrians and people with disabilities will be improved by the proposal.
28	Mobility: Goal 3	3. Evaluate developments for their ability to promote public transit and pedestrian use. Encourage higher density mixed-use developments that reduce the need for multiple automobile trips as a means of achieving air quality standards and providing transportation and housing choices.	✓	The proposal would permit higher-density mixed-use developments that reduce the need for multiple automobile trips.
29	Mobility: Goal 3	4. Encourage development of walkable centers to connect different modes of travel. Siting of these multi-modal centers shall consider the effects of the following: 4.1. nodal connections identified by Move Louisville; 4.2. impact on freight routes; 4.3. time of operation of facilities; 4.4. safety; 4.5. appropriate linkages between neighborhoods and employment; and 4.6. the potential for reducing travel times and vehicle miles traveled.	+/-	Transportation Planning is reviewing the proposal.
30	Mobility: Goal 3	5. Evaluate developments for their impact on the transportation network (including the street, pedestrian, transit, freight movement and bike facilities and services) and air quality.	+/-	Transportation Planning is reviewing the proposal.
31	Mobility: Goal 3	6. Ensure that those who propose new developments bear or share in rough proportionality the costs of transportation facilities and services made necessary by development.	+/-	Transportation Planning is reviewing the proposal.

#	Plan 2040 Plan Element	Land Use & Development Policy	Staff Finding	Staff Analysis
32	Mobility: Goal 3	9. When existing transportation facilities and services are inadequate and public funds are not available to rectify the situation, the developer may be asked to make improvements, roughly proportional to the projected impact of the proposed development, to eliminate present inadequacies if such improvements would be the only means by which the development would be considered appropriate at the proposed location.	+/-	Transportation Planning is reviewing the proposal.
33	Mobility: Goal 3	10. Ensure that necessary improvements occur in accordance with long-range transportation plans and level of mobility criteria for all modes of travel.	+/-	Transportation Planning is reviewing the proposal.
34	Community Facilities: Goal 2	1. Locate development in areas served by existing utilities or capable of being served by public or private utility extensions.	+/-	The relevant utilities are reviewing the proposal.
35	Community Facilities: Goal 2	2. Ensure that all development has an adequate supply of potable water and water for fire-fighting purposes. Locate only very low-density land uses on sites that use on-lot sewage disposal systems or on a private supply of potable water.	+/-	Louisville Water Company is reviewing the proposal.
36	Community Facilities: Goal 2	3. Ensure that all development has adequate means of sewage treatment and disposal to protect public health and to protect water quality in lakes and streams as determined by the Metropolitan Sewer District (MSD).	+/-	MSD is reviewing the proposal.
37	Economic Development: Goal 1	2. Encourage industries, to the extent possible, to locate in industrial subdivisions or adjacent to an existing industry to take advantage of special infrastructure needs.	NA	The proposal is not for industrial zoning.
38	Economic Development: Goal 1	3. Locate commercial uses generating high volumes of traffic on a major arterial street, at the intersection of two minor arterials, or at a location with adequate access to a major arterial and at locations where nuisances and activities of the proposed use will not adversely affect adjacent areas.	✓	The site is located on Preston Highway, a major arterial at this location.

#	Plan 2040 Plan Element	Land Use & Development Policy	Staff Finding	Staff Analysis
39	Economic Development: Goal 1	4. Utilize industrial sites near the airport and the Ohio River to support the growth and development of uses whose infrastructure and production needs require such a location or for land uses that support airport-oriented or river-oriented industrial uses.	NA	The proposal is not for industrial zoning. The site is not located near the airport or the Ohio River.
40	Economic Development: Goal 1	5. Require industrial developments to locate with the appropriate transportation connectivity, near an arterial street or within existing industrial subdivisions.	NA	The proposal is not for industrial zoning.
41	Livability: Goal 1	17. Determine site susceptibility to erosion; identify the presence of on-site carbonate conditions and features that are vulnerable to site disturbance; identify the extent of existing groundwater use and the impacts of the project on groundwater resources, flow patterns, and existing and proposed surface drainage. Then mitigate potential hazards to such systems resulting from the project.	+/-	More information regarding karst features is needed from the applicant.
42	Livability: Goal 1	21. Mitigate negative development impacts to the integrity of the regulatory floodplain by encouraging development patterns that minimize disturbance and consider the increased risk of more frequent flooding events.	NA	The site is not located in the floodplain.
43	Livability: Goal 1	24. Ensure, to the extent feasible, that critical facilities and those that store or use hazardous wastes are located outside the regulatory floodplain. Where essential community facilities must be located within a floodplain (e.g., pumping stations), ensure that these facilities are designed, located and operated in a manner that minimizes loss of services during flood events as well as limits, to the extent possible, floodplain disturbance.	NA	The site is not located in the floodplain.
44	Housing: Goal 1	2. Promote housing options and environments that support aging in place. Encourage housing for older adults and people with disabilities to be located close to shopping and transit routes and, when possible, medical and other supportive facilities.	✓	The proposed zoning district would support aging in place by permitting commercial uses along a commercial corridor.

#	Plan 2040 Plan Element	Land Use & Development Policy	Staff Finding	Staff Analysis
45	Housing: Goal 2	1. Encourage inter-generational, mixed-income and mixed-use development that is connected to the neighborhood and surrounding area.	✓	The proposed zoning district would permit inter-generational mixed-income and mixed-use development.
46	Housing: Goal 2	2. Locate housing within proximity to multi-modal transportation corridors providing safe and convenient access to employment opportunities, as well as within proximity to amenities providing neighborhood goods and services. Higher density, accessible residential uses should be located along transit corridors and in or near activity centers.	✓	The proposal would permit housing to be in proximity to an activity center providing neighborhood goods and services.
47	Housing: Goal 3	2. As neighborhoods evolve, discourage displacement of existing residents from their community.	✓	No existing residents will be displaced by the proposal.
48	Housing: Goal 3	3. Encourage the use of innovative methods such as clustering, mixed-use developments, co-housing, and accessory apartments to increase the production of fair and affordable housing.	✓	The proposed zoning district would permit innovative methods of housing.

#### 4. **Proposed Binding Elements**

1. The development shall be in accordance with the approved district development plan, all applicable sections of the Land Development Code (LDC) and agreed upon binding elements unless amended pursuant to the Land Development Code. Any changes/additions/alterations of any binding element(s) shall be submitted to the Planning Commission or the Planning Commission's designee for review and approval; any changes/additions/alterations not so referred shall not be valid.
2. No outdoor advertising signs (commonly referred to as billboards or off-premises signs pursuant to Louisville Metro Code of Ordinances section 155.08), small freestanding signs, pennants, balloons, or banners shall be permitted on the site. Signs in compliance with Chapter 8 of the Land Development Code shall be permitted.
3. Prior to development (includes clearing and grading) of any portion of the remaining areas of the site, the applicant, developer, or property owner shall obtain approval of a detailed district development plan in accordance with Chapter 11, Part 6. Each plan shall be in adequate detail and subject to additional binding elements. Notwithstanding this binding element, removal of the existing structures on the site and any commercially necessary tree removal for the purpose of structure removal shall be permitted, as allowed by MSD. In no event shall clear-cutting of the site be permitted without prior approval of a detailed district development plan.
4. Construction fencing shall be erected when off-site trees or tree canopy exists within 3' of a common property line. Fencing shall be in place prior to any grading or construction to protect the existing root systems from compaction. The fencing shall enclose the entire area beneath the tree

canopy and shall remain in place until all construction is completed. No parking, material storage or construction activities are permitted within the protected area.

5. Before any permit (including but not limited to building, parking lot, change of use, site disturbance, alteration permit or demolition permit) is requested:
  - a. The development plan must receive full construction approval from Construction Review, Louisville Metro Public Works and the Metropolitan Sewer District.
  - b. Encroachment permits must be obtained from the Kentucky Transportation Cabinet for any work in the Preston Highway right-of-way.
  - c. The property owner/developer must obtain approval of a detailed plan for screening (buffering/landscaping) as described in Chapter 10 prior to requesting a certificate of occupancy. Such plan shall be implemented prior to occupancy of the site and shall be maintained thereafter.
  - d. A Tree Preservation Plan in accordance with Chapter 10 of the LDC shall be reviewed and approved prior to obtaining approval for site disturbance.
  - e. The materials and design of proposed structures shall be substantially the same as depicted in the rendering as presented at the March 30, 2023 Planning Commission meeting. A copy of the approved rendering is available in the case file on record in the offices of the Louisville Metro Planning Commission.
6. There shall be no outdoor music (live, piped, radio or amplified) or outdoor entertainment or outdoor PA system audible beyond the property line.
7. No idling of trucks shall take place within 200 feet of residential structures. No overnight idling of trucks shall be permitted on-site.
8. A certificate of occupancy must be received from the appropriate code enforcement department prior to occupancy of the structure or land for the proposed use. All binding elements requiring action and approval must be implemented prior to requesting issuance of the certificate of occupancy, unless specifically waived by the Planning Commission.
9. The applicant, developer, or property owner shall provide copies of these binding elements to tenants, purchasers, contractors, subcontractors and other parties engaged in development of this site and shall advise them of the content of these binding elements. These binding elements shall run with the land and the owner of the property and occupant of the property shall at all times be responsible for compliance with these binding elements. At all times during development of the site, the applicant and developer, their heirs, successors; and assignees, contractors, subcontractors, and other parties engaged in development of the site, shall be responsible for compliance with these binding elements.

# Land Development and Transportation Committee Staff Report March 9, 2023



<b>Case No:</b>	22-ZONE-0140
<b>Project Name:</b>	7 Brew
<b>Location:</b>	5000, 5004 & 5010 Maple Spring Drive, Parcel ID 008500960000
<b>Owner(s):</b>	291 Harbison LLC, Barbara Johnston, Ernest & M Louise Browning
<b>Applicant:</b>	Stern Development
<b>Jurisdiction:</b>	Louisville Metro
<b>Council District:</b>	23 – Jeff Hudson
<b>Case Manager:</b>	Dante St. Germain, AICP, Planner II

## REQUESTS

- **Change in zoning** from R-4 Single Family Residential to C-2 Commercial
- **Waivers:**
  - #1: from 10.2.4.B.1 to permit encroachment into the required property perimeter Landscape Buffer Area (LBA) on the south property line and waive required plantings (22-WAIVER-0202)
  - #2: from 10.2.11 to permit a drive aisle to encroach into a required Vehicular Use Area Landscape Buffer Area (VUA LBA) along the west property line (22-WAIVER-0201)
  - #3: from 8.3.3.A.1 to permit more than three signs on one façade of a non-residential building (23-WAIVER-0009)
- **Parking Waiver** to exceed the maximum allowable parking (22-PARKWAIVER-0011)
- **Detailed District Development Plan** with Binding Elements

## CASE SUMMARY/BACKGROUND

The subject site is located along Preston Highway at the intersection with Maple Spring Drive, and consists of four contiguous parcels. The applicant proposes to rezone the site in order to construct a new 7 Brew-branded coffee shop with drive-through on a portion of the site, and to reserve the remainder of the site for future development.

Commercial uses are located to the north across Maple Spring Drive. Single-family and institutional uses are located across Preston Highway, along with an approved multi-family development. To the south, on the other side of two undeveloped parcels under Commonwealth ownership, additional commercial uses are under construction.

## STAFF FINDING

The proposal is ready for a public hearing date to be set.

## TECHNICAL REVIEW

MSD and Transportation Planning have provided preliminary approval of the proposal.

## **INTERESTED PARTY COMMENTS**

No interested party comments have been received by staff.

## **STANDARD OF REVIEW FOR REZONING**

Criteria for granting the proposed form district change/rezoning: KRS Chapter 100.213

1. The proposed form district/rezoning change complies with the applicable guidelines and policies Plan 2040; OR
2. The existing form district/zoning classification is inappropriate and the proposed classification is appropriate; OR
3. There have been major changes of an economic, physical, or social nature within the area involved which were not anticipated in Plan 2040 which have substantially altered the basic character of the area.

## **STAFF ANALYSIS FOR CHANGE IN ZONING**

The site is located in the Neighborhood Form District

The Neighborhood Form is characterized by predominantly residential uses that vary from low to high density and that blend compatibly into the existing landscape and neighborhood areas. High-density uses will be limited in scope to minor or major arterials and to areas that have limited impact on the low to moderate density residential areas.

The Neighborhood Form will contain diverse housing types in order to provide housing choice for differing ages, incomes and abilities. New neighborhoods are encouraged to incorporate these different housing types within a neighborhood as long as the different types are designed to be compatible with nearby land uses. These types may include, but not be limited to, large lot single family developments with cul-de-sacs, traditional neighborhoods with short blocks or walkways in the middle of long blocks to connect with other streets, villages and zero-lot line neighborhoods with open space, and high density multi-family housing.

The Neighborhood Form may contain open space and, at appropriate locations, civic uses and neighborhood centers with a mixture of uses such as offices, retail shops, restaurants and services. These neighborhood centers should be at a scale that is appropriate for nearby neighborhoods. The Neighborhood Form should provide for accessibility and connectivity between adjacent uses and neighborhoods by automobile, pedestrian, bicycle and transit.

Neighborhood streets may be either curvilinear, rectilinear or in a grid pattern and should be designed to support physical activity for all users and invite human interaction. Streets are connected and easily accessible to each other, using design elements such as short blocks or bike/walkways in the middle of long blocks to connect with other streets. Examples of design elements that encourage this interaction include narrow street widths, street trees, sidewalks, shaded seating/gathering areas and bus stops. Placement of utilities should permit the planting of shade trees along both sides of the streets.

## **REQUIRED ACTIONS**

- **Set the public hearing date.**

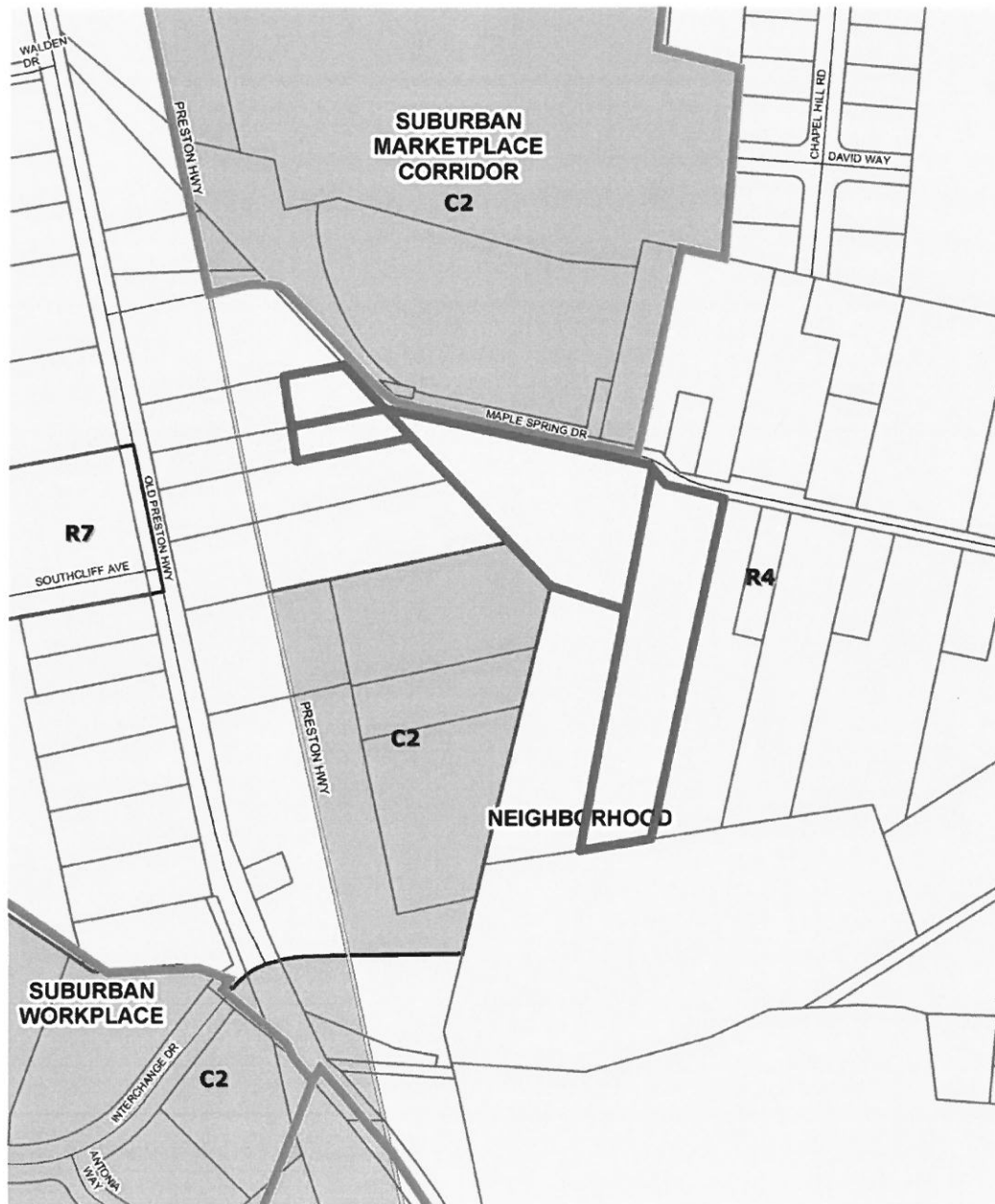
**NOTIFICATION**

Date	Purpose of Notice	Recipients
02/22/2023	Hearing before LD&T	1 <sup>st</sup> and 2 <sup>nd</sup> tier adjoining property owners and current residents Registered Neighborhood Groups in Council District 23 & 24
	Hearing before PC	1 <sup>st</sup> and 2 <sup>nd</sup> tier adjoining property owners and current residents Registered Neighborhood Groups in Council District 23 & 24
	Hearing before PC	Sign Posting on property
	Hearing before PC	Legal Advertisement in the Courier-Journal

**ATTACHMENTS**

1. Zoning Map
2. Aerial Photograph
3. Proposed Binding Elements

1. **Zoning Map**



**5000 - 5010 Maple Spring Dr**  
feet

250  
Map Created: 3/3/2023



Copyright (c) 2023, LOUISVILLE AND JEFFERSON  
COUNTY METROPOLITAN SEWER DISTRICT (MSD),  
LOUISVILLE WATER COMPANY (LWC),  
LOUISVILLE METRO GOVERNMENT and  
JEFFERSON COUNTY PROPERTY VALUATION  
ADMINISTRATOR (PVA). All Rights Reserved.

2. Aerial Photograph



5000 - 5010 Maple Spring Dr  
feet

250  
Map Created 3/3/2023



Copyright (c) 2023, LOUISVILLE AND JEFFERSON  
COUNTY METROPOLITAN SEWER DISTRICT (MSD),  
LOUISVILLE WATER COMPANY (LWC),  
LOUISVILLE METRO GOVERNMENT and  
JEFFERSON COUNTY PROPERTY VALUATION  
ADMINISTRATOR (PVA). All Rights Reserved

### **3. Proposed Binding Elements**

1. The development shall be in accordance with the approved district development plan, all applicable sections of the Land Development Code (LDC) and agreed upon binding elements unless amended pursuant to the Land Development Code. Any changes/additions/alterations of any binding element(s) shall be submitted to the Planning Commission or the Planning Commission's designee for review and approval; any changes/additions/alterations not so referred shall not be valid.
2. No outdoor advertising signs, small freestanding signs, pennants, balloons, or banners shall be permitted on the site.
3. Prior to development (includes clearing and grading) of any portion of the remaining areas of the site, the applicant, developer, or property owner shall obtain approval of a detailed district development plan in accordance with Chapter 11, Part 6. Each plan shall be in adequate detail and subject to additional binding elements.
4. Construction fencing shall be erected when off-site trees or tree canopy exists within 3' of a common property line. Fencing shall be in place prior to any grading or construction to protect the existing root systems from compaction. The fencing shall enclose the entire area beneath the tree canopy and shall remain in place until all construction is completed. No parking, material storage or construction activities are permitted within the protected area.
5. Before any permit (including but not limited to building, parking lot, change of use, site disturbance, alteration permit or demolition permit) is requested:
  - a. The development plan must receive full construction approval from Construction Review, Louisville Metro Public Works and the Metropolitan Sewer District.
  - b. Encroachment permits must be obtained from the Kentucky Transportation Cabinet for any work in the Preston Highway right-of-way.
  - c. The property owner/developer must obtain approval of a detailed plan for screening (buffering/landscaping) as described in Chapter 10 prior to requesting a certificate of occupancy. Such plan shall be implemented prior to occupancy of the site and shall be maintained thereafter.
  - d. A Tree Preservation Plan in accordance with Chapter 10 of the LDC shall be reviewed and approved prior to obtaining approval for site disturbance.
  - e. The materials and design of proposed structures shall be substantially the same as depicted in the rendering as presented at the \_\_\_\_\_, 2023 Planning Commission meeting. A copy of the approved rendering is available in the case file on record in the offices of the Louisville Metro Planning Commission.
6. There shall be no outdoor music (live, piped, radio or amplified) or outdoor entertainment or outdoor PA system audible beyond the property line.
7. No idling of trucks shall take place within 200 feet of residential structures. No overnight idling of trucks shall be permitted on-site.
8. A certificate of occupancy must be received from the appropriate code enforcement department prior to occupancy of the structure or land for the proposed use. All binding elements requiring action and approval must be implemented prior to requesting issuance of the certificate of occupancy, unless specifically waived by the Planning Commission.
9. The applicant, developer, or property owner shall provide copies of these binding elements to tenants, purchasers, contractors, subcontractors and other parties engaged in development of this site and shall advise them of the content of these binding elements. These binding elements

shall run with the land and the owner of the property and occupant of the property shall at all times be responsible for compliance with these binding elements. At all times during development of the site, the applicant and developer, their heirs, successors; and assignees, contractors, subcontractors, and other parties engaged in development of the site, shall be responsible for compliance with these binding elements.

# Pre-Application

## Staff Report

September 14, 2022



<b>Case No:</b>	22-ZONEPA-0124
<b>Project Name:</b>	Stern Commercial Center Phase II
<b>Location:</b>	5000 & 5004 Maple Springs Dr., Parcel ID 008500960000
<b>Owner(s):</b>	Sharon Strickland, Barbara Johnston
<b>Applicant:</b>	Stern Development
<b>Jurisdiction:</b>	Louisville Metro
<b>Council District:</b>	23 – James Peden
<b>Case Manager:</b>	Dante St. Germain, AICP, Planner II

### REQUEST

- **Change in zoning** from R-4 Single Family Residential to C-2 Commercial

### CASE SUMMARY/BACKGROUND

The subject site is located at the intersection of Preston Highway and Maple Springs Drive, and consists of three parcels partially developed with single-family residences. The residences are not proposed to be preserved. The applicant proposes to rezone the site in order to construct a new 603 sf restaurant with drive-through, reserving the remainder of the property for future commercial development.

Residential development is located to the east along Maple Springs Drive, with commercial development located to the north across Maple Springs. A mix of proposed multi-family, institutional and single-family development is located across Preston Highway and Old Preston Highway to the west. Undeveloped parcels are located to the south, which are owned by the Commonwealth. To the south of the undeveloped parcels is a proposed small commercial center.

### STAFF FINDING

The proposal to rezone the property to C-2 appears to be appropriate given the site location and context. The applicant must conduct a neighborhood meeting to prepare for the formal filing.

### TECHNICAL REVIEW

Land Development Code (2022) Louisville Metro

Please see detailed agency review comments.

### INTERESTED PARTY COMMENTS

No interested party comments have been received by staff.

## **STANDARD OF REVIEW FOR REZONING**

Criteria for granting the proposed form district change/rezoning: *KRS Chapter 100.213*

1. The proposed form district/rezoning change complies with the applicable guidelines and policies Plan 2040; OR
2. The existing form district/zoning classification is inappropriate and the proposed classification is appropriate; OR
3. There have been major changes of an economic, physical, or social nature within the area involved which were not anticipated in Plan 2040 which have substantially altered the basic character of the area.

## **STAFF ANALYSIS FOR CHANGE IN ZONING**

Following is staff's analysis of the proposed rezoning against the Guidelines and Policies of Plan 2040.

The site is located in the Neighborhood Form District

The Neighborhood Form is characterized by predominantly residential uses that vary from low to high density and that blend compatibly into the existing landscape and neighborhood areas. High-density uses will be limited in scope to minor or major arterials and to areas that have limited impact on the low to moderate density residential areas.

The Neighborhood Form will contain diverse housing types in order to provide housing choice for differing ages, incomes and abilities. New neighborhoods are encouraged to incorporate these different housing types within a neighborhood as long as the different types are designed to be compatible with nearby land uses. These types may include, but not be limited to, large lot single family developments with cul-de-sacs, traditional neighborhoods with short blocks or walkways in the middle of long blocks to connect with other streets, villages and zero-lot line neighborhoods with open space, and high density multi-family housing.

The Neighborhood Form may contain open space and, at appropriate locations, civic uses and neighborhood centers with a mixture of uses such as offices, retail shops, restaurants and services. These neighborhood centers should be at a scale that is appropriate for nearby neighborhoods. The Neighborhood Form should provide for accessibility and connectivity between adjacent uses and neighborhoods by automobile, pedestrian, bicycle and transit.

Neighborhood streets may be either curvilinear, rectilinear or in a grid pattern and should be designed to support physical activity for all users and invite human interaction. Streets are connected and easily accessible to each other, using design elements such as short blocks or bike/walkways in the middle of long blocks to connect with other streets. Examples of design elements that encourage this interaction include narrow street widths, street trees, sidewalks, shaded seating/gathering areas and bus stops. Placement of utilities should permit the planting of shade trees along both sides of the streets.

The site is located along Preston Highway, which is a commercial corridor. The proposal would not constitute a non-residential expansion into an existing residential area as the site has frontage along a major commercial corridor. The site is located on Preston Highway, a commercial corridor. The proposal is not for industrial zoning. The proposed zoning district would not permit hazardous uses. Uses with air, noise and light emissions must comply with LMCO and LDC restrictions. The proposed zoning district would not permit noxious odors, particulates or emissions. Access to the site is from Preston Highway, a major commercial corridor at this location, via Maple Springs Drive. More information regarding mitigation of noise impacts is needed from the applicant. The proposed zoning

district would not permit uses handling hazardous or flammable materials, or uses similar to junkyards, landfills or quarries.

A checklist is attached to the end of this staff report with a more detailed analysis. The Louisville Metro Planning Commission is charged with making a recommendation to the Louisville Metro Council regarding the appropriateness of this zoning map amendment. The Louisville Metro Council has zoning authority over the property in question.

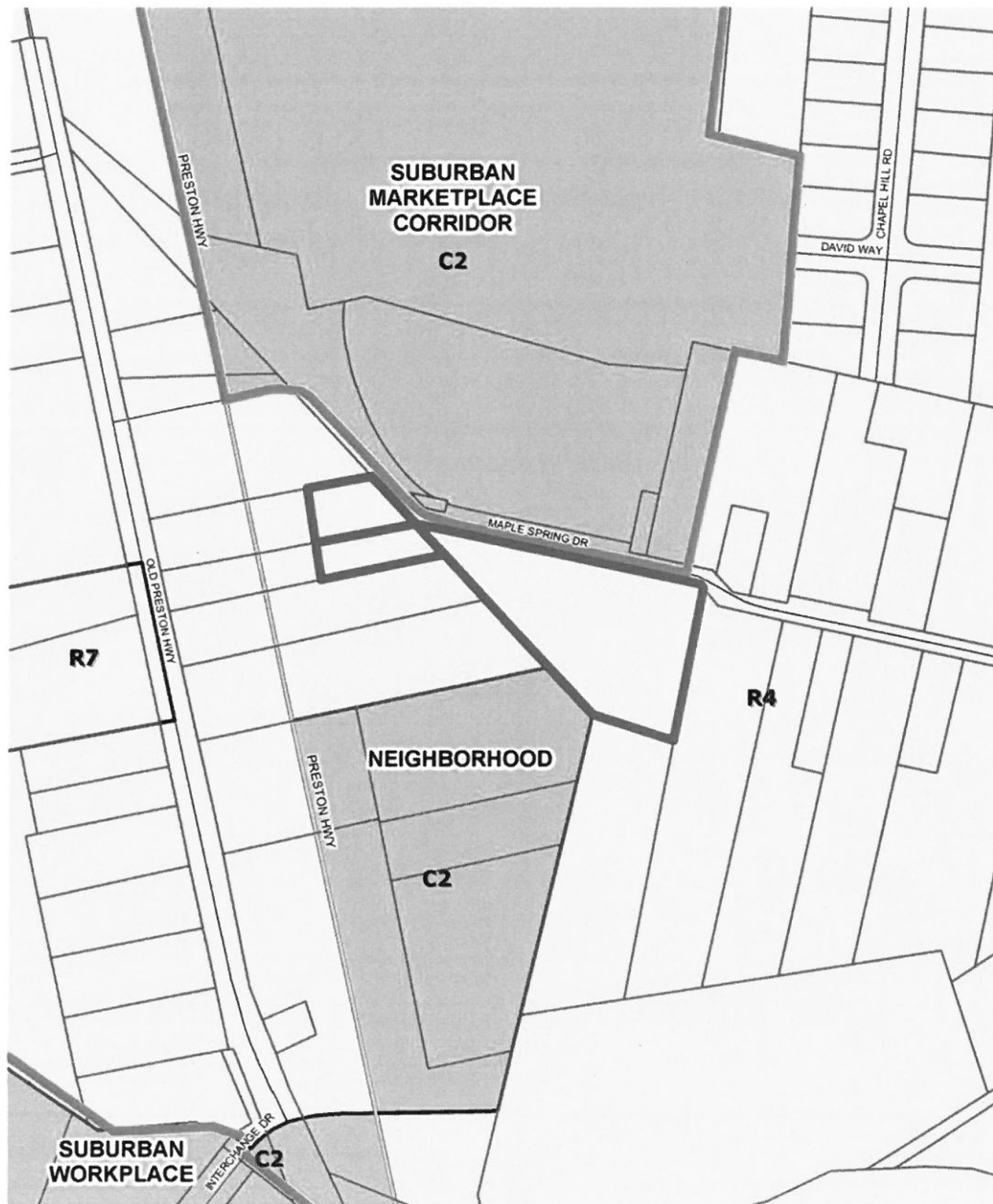
#### **NOTIFICATION**

Date	Purpose of Notice	Recipients
	Hearing before LD&T	1 <sup>st</sup> and 2 <sup>nd</sup> tier adjoining property owners & current residents Registered Neighborhood Groups in Council District 23&24
	Hearing before PC	1 <sup>st</sup> and 2 <sup>nd</sup> tier adjoining property owners & current residents Registered Neighborhood Groups in Council District 23&24
	Hearing before PC	Sign Posting on property
	Hearing before PC	Legal Advertisement in the Courier-Journal

#### **ATTACHMENTS**


1. Zoning Map
2. Aerial Photograph
3. Staff Plan 2040 Checklist

1. Zoning Map



5000 & 5004 Maple Springs Dr

feet



230

Map Created 9/26/2022




Copyright (c) 2022 LOUISVILLE AND JEFFERSON  
COUNTY METROPOLITAN SEWER DISTRICT (MSD)  
LOUISVILLE WATER COMPANY (LWC)  
LOUISVILLE METRO GOVERNMENT and  
JEFFERSON COUNTY PROPERTY VALUATION  
ADMINISTRATOR (PVA) All Rights Reserved

2. Aerial Photograph



5000 & 5004 Maple Springs Dr

feet



230

Map Created: 9/26/2022



Copyright (c) 2022, LOUISVILLE AND JEFFERSON  
COUNTY METROPOLITAN SEWER DISTRICT (MSD),  
LOUISVILLE WATER COMPANY (LWC),  
LOUISVILLE METRO GOVERNMENT and  
JEFFERSON COUNTY PROPERTY VALUATION  
ADMINISTRATOR (PVA). All Rights Reserved

### 3. Staff Plan 2040 Checklist

- + Exceeds Guideline
- ✓ Meets Guideline
- Does Not Meet Guideline
- +/- More Information Needed
- NA Not Applicable

#### Neighborhood: Non-Residential

#	Plan 2040 Plan Element	Land Use & Development Policy	Staff Finding	Staff Analysis
1	Community Form: Goal 1	6. Discourage non-residential expansion into existing residential areas unless applicant can demonstrate that any adverse impact on residential uses will be mitigated. Evaluation of impacts may include, but not be limited to, displacement of residents, loss of affordable housing units, traffic, parking, signs, lighting, noise, odor, and stormwater. Appropriate transitions from non-residential to residential uses should depend on the pattern of development of the Form District and may include natural vegetative buffers, landscaping or the use of higher density residential between lower density residential and/or non-residential.	✓	The site is located along Preston Highway, which is a commercial corridor. The proposal would not constitute a non-residential expansion into an existing residential area as the site has frontage along a major commercial corridor.
2	Community Form: Goal 1	7. Locate higher density and intensity uses near major transportation facilities and transit corridors, employment centers, in or near activity centers and other areas where demand and adequate infrastructure exists or is planned.	✓	The site is located on Preston Highway, a commercial corridor.
3	Community Form: Goal 1	8. Encourage industries to locate in workplace Form Districts or in areas readily served by infrastructure and transportation facilities, including transit, rather than isolated industrial sites.	NA	The proposal is not for industrial zoning.
4	Community Form: Goal 1	15. When reviewing proposals for siting hazardous uses and uses with air, noise and light emissions, ensure disadvantaged populations are not disproportionately impacted.	✓	The proposed zoning district would not permit hazardous uses. Uses with air, noise and light emissions must comply with LMCO and LDC restrictions.

#	Plan 2040 Plan Element	Land Use & Development Policy	Staff Finding	Staff Analysis
5	Community Form: Goal 1	16. Consider impacts on human health, quality of life and the environment including prevailing meteorological conditions and the potential to transport noxious odors, particulates and emissions when reviewing new developments and redevelopment. Special attention should be paid to air and water quality when residences, schools, parks or vulnerable populations will be impacted. Mitigate impacts to areas that are disproportionately affected.	✓	The proposed zoning district would not permit noxious odors, particulates or emissions.
6	Community Form: Goal 1	17. Mitigate adverse impacts of traffic from proposed development on nearby existing communities.	✓	Access to the site is from Preston Highway, a major commercial corridor at this location, via Maple Springs Drive.
7	Community Form: Goal 1	18. Mitigate adverse impacts of noise from proposed development on existing communities.	+/-	More information regarding mitigation of noise impacts is needed from the applicant.
8	Community Form: Goal 1	21. Require that industries which handle hazardous or flammable materials or are potentially offensive such as junkyards, landfills and quarries are sited to protect public health, safety and welfare and are located away from residential areas and population centers.	NA	The proposed zoning district would not permit uses handling hazardous or flammable materials, or uses similar to junkyards, landfills or quarries.
9	Community Form: Goal 2	1. Locate activity centers in appropriate areas in all Form Districts. Design and density should be compatible with desired form, adjacent uses, and existing and planned infrastructure.	✓	The site is located along an existing commercial corridor.
10	Community Form: Goal 2	4. Allow non-residential development within the Neighborhood, Traditional Neighborhood and Village Form Districts to occur only at locations with appropriate access and connectivity.	✓	The site has appropriate access and connectivity.
11	Community Form: Goal 2	5. Locate retail commercial development in activity centers where it can be demonstrated that sufficient population exists or is anticipated to support it.	✓	The site is located along Preston Highway, a commercial corridor and major arterial at this location.
12	Community Form: Goal 2	6. Encourage a more compact development pattern in activity centers that result in efficient land use and cost-effective infrastructure investment.	✓	The proposed zoning district would permit a more compact pattern of development in an existing commercial corridor.

#	Plan 2040 Plan Element	Land Use & Development Policy	Staff Finding	Staff Analysis
13	Community Form: Goal 2	7. Encourage activity centers to include a mixture of compatible land uses in order to reduce traffic congestion by requiring fewer trips, support and enhance alternative modes of travel, and encourage vitality and a sense of place.	✓	The proposed zoning district would permit a mixture of compatible land uses in an existing commercial corridor.
14	Community Form: Goal 2	8. Encourage residential land uses in designated centers. Encourage residential and office uses above retail and other mixed-use multi-story retail buildings.	✓	The proposed zoning district would permit residential uses above retail.
15	Community Form: Goal 2	9. Encourage new developments and rehabilitation of buildings that provide commercial, office and/or residential uses.	✓	The proposal would provide new development providing commercial uses.
16	Community Form: Goal 2	10. Encourage outlot development in underutilized parking lots of existing development to promote utilization of existing infrastructure provided specific criteria for elements such as location, scale, signs, parking, lighting, and landscaping are met. Outlot development shall encourage street-level retail with residential units above.	✓	No underutilized parking lots are proposed.
17	Community Form: Goal 2	11. Ensure appropriate placement, design and scale of centers in Traditional Neighborhood, Neighborhood and Village Form Districts to ensure compatibility with nearby residences.	✓	The proposed zoning district would permit an appropriate design and scale of a center in the Neighborhood Form District. The site placement is on Preston Highway, a commercial corridor.
18	Community Form: Goal 3	9. Encourage development that respects the natural features of the site through sensitive site design, avoids substantial changes to the topography, and minimizes property damage and environmental degradation resulting from disturbance of natural systems.	NA	No natural features are evident on the site.
19	Community Form: Goal 3	10. Encourage development to avoid wet or highly permeable soils, severe, steep or unstable slopes where the potential for severe erosion problems exists in order to prevent property damage and public costs associated with soil slippage and foundation failure and to minimize environmental degradation.	✓	No wet or highly permeable soils, or severe, steep or unstable slopes are evident on the site.

#	Plan 2040 Plan Element	Land Use & Development Policy	Staff Finding	Staff Analysis
20	Community Form: Goal 3	11. Encourage land uses within the Ohio River Corridor that are appropriate for and related to river corridor activities and that are consistent with the goals and objectives of the Ohio River Corridor Master Plan. Reserve appropriate riverfront sites such as the Upper River Road industrial area for river-related development. Allow development of commercial leisure businesses related to the river, such as boating services and restaurants in appropriate locations. Encourage new development in the Ohio River corridor and along key greenway and street connections to provide for public access in new riverfront development and to maintain views of the river from public rights-of-way.	NA	The site is not located in the Ohio River Corridor.
21	Community Form: Goal 3	12. When reviewing proposed developments consider changes to flood-prone areas and other features vulnerable to natural disasters such as sinkholes and landslides. Ensure appropriate measures to protect health, safety and welfare of future users of the development.	NA	The site is not located in the floodplain.
22	Community Form: Goal 4	1. Preserve buildings, sites, districts and landscapes that are recognized as having historic or architectural value and ensure that new land uses are compatible in height, massing, scale, architecture style and placement when located within the impact area of such resources.	+/-	More information is needed from the applicant regarding potential historic assets on the site.
23	Community Form: Goal 4	2. Encourage preservation of distinctive cultural features including landscapes, natural elements and built features.	+/-	More information is needed from the applicant regarding potential cultural features on the site.
24	Mobility: Goal 1	4. Encourage higher densities and intensities within or near existing marketplace corridors, existing and future activity centers, and employment centers to support transit-oriented development and an efficient public transportation system.	✓	The site is located within an existing commercial corridor.
25	Mobility: Goal 2	4. Avoid access to development through areas of significantly lower intensity or density development if such access would create significant nuisances.	✓	Access to the site is from Preston Highway, a major arterial and transit corridor at this location, via Maple Springs Drive.

#	Plan 2040 Plan Element	Land Use & Development Policy	Staff Finding	Staff Analysis
26	Mobility: Goal 3	1. Encourage a mix of complementary neighborhood serving businesses and services in neighborhood and village centers to encourage short trips easily made by walking or bicycling.	✓	The proposal would permit a mix of complementary neighborhood-serving uses.
27	Mobility: Goal 3	2. To improve mobility, and reduce vehicle miles traveled and congestion, encourage a mixture of compatible land uses that are easily accessible by bicycle, car, transit, pedestrians and people with disabilities. Housing should be encouraged near employment centers.	✓	The site is easily accessible by bicycle and car. Access via transit, and by pedestrians and people with disabilities will be improved by the proposal.
28	Mobility: Goal 3	3. Evaluate developments for their ability to promote public transit and pedestrian use. Encourage higher density mixed-use developments that reduce the need for multiple automobile trips as a means of achieving air quality standards and providing transportation and housing choices.	✓	The proposal would permit higher-density mixed-use developments that reduce the need for multiple automobile trips.
29	Mobility: Goal 3	4. Encourage development of walkable centers to connect different modes of travel. Siting of these multi-modal centers shall consider the effects of the following: 4.1. nodal connections identified by Move Louisville; 4.2. impact on freight routes; 4.3. time of operation of facilities; 4.4. safety; 4.5. appropriate linkages between neighborhoods and employment; and 4.6. the potential for reducing travel times and vehicle miles traveled.	+/-	Transportation Planning is reviewing the proposal.
30	Mobility: Goal 3	5. Evaluate developments for their impact on the transportation network (including the street, pedestrian, transit, freight movement and bike facilities and services) and air quality.	+/-	Transportation Planning is reviewing the proposal.
31	Mobility: Goal 3	6. Ensure that those who propose new developments bear or share in rough proportionality the costs of transportation facilities and services made necessary by development.	+/-	Transportation Planning is reviewing the proposal.

#	Plan 2040 Plan Element	Land Use & Development Policy	Staff Finding	Staff Analysis
32	Mobility: Goal 3	9. When existing transportation facilities and services are inadequate and public funds are not available to rectify the situation, the developer may be asked to make improvements, roughly proportional to the projected impact of the proposed development, to eliminate present inadequacies if such improvements would be the only means by which the development would be considered appropriate at the proposed location.	+/-	Transportation Planning is reviewing the proposal.
33	Mobility: Goal 3	10. Ensure that necessary improvements occur in accordance with long-range transportation plans and level of mobility criteria for all modes of travel.	+/-	Transportation Planning is reviewing the proposal.
34	Community Facilities: Goal 2	1. Locate development in areas served by existing utilities or capable of being served by public or private utility extensions.	+/-	The relevant utilities are reviewing the proposal.
35	Community Facilities: Goal 2	2. Ensure that all development has an adequate supply of potable water and water for fire-fighting purposes. Locate only very low-density land uses on sites that use on-lot sewage disposal systems or on a private supply of potable water.	+/-	Louisville Water Company is reviewing the proposal.
36	Community Facilities: Goal 2	3. Ensure that all development has adequate means of sewage treatment and disposal to protect public health and to protect water quality in lakes and streams as determined by the Metropolitan Sewer District (MSD).	+/-	MSD is reviewing the proposal.
37	Economic Development: Goal 1	2. Encourage industries, to the extent possible, to locate in industrial subdivisions or adjacent to an existing industry to take advantage of special infrastructure needs.	NA	The proposal is not for industrial zoning.
38	Economic Development: Goal 1	3. Locate commercial uses generating high volumes of traffic on a major arterial street, at the intersection of two minor arterials, or at a location with adequate access to a major arterial and at locations where nuisances and activities of the proposed use will not adversely affect adjacent areas.	✓	The site is located on Preston Highway, a major arterial at this location.

#	Plan 2040 Plan Element	Land Use & Development Policy	Staff Finding	Staff Analysis
39	Economic Development: Goal 1	4. Utilize industrial sites near the airport and the Ohio River to support the growth and development of uses whose infrastructure and production needs require such a location or for land uses that support airport-oriented or river-oriented industrial uses.	NA	The proposal is not for industrial zoning. The site is not located near the airport or the Ohio River.
40	Economic Development: Goal 1	5. Require industrial developments to locate with the appropriate transportation connectivity, near an arterial street or within existing industrial subdivisions.	NA	The proposal is not for industrial zoning.
41	Livability: Goal 1	17. Determine site susceptibility to erosion; identify the presence of on-site carbonate conditions and features that are vulnerable to site disturbance; identify the extent of existing groundwater use and the impacts of the project on groundwater resources, flow patterns, and existing and proposed surface drainage. Then mitigate potential hazards to such systems resulting from the project.	+/-	More information regarding karst features is needed from the applicant.
42	Livability: Goal 1	21. Mitigate negative development impacts to the integrity of the regulatory floodplain by encouraging development patterns that minimize disturbance and consider the increased risk of more frequent flooding events.	NA	The site is not located in the floodplain.
43	Livability: Goal 1	24. Ensure, to the extent feasible, that critical facilities and those that store or use hazardous wastes are located outside the regulatory floodplain. Where essential community facilities must be located within a floodplain (e.g., pumping stations), ensure that these facilities are designed, located and operated in a manner that minimizes loss of services during flood events as well as limits, to the extent possible, floodplain disturbance.	NA	The site is not located in the floodplain.
44	Housing: Goal 1	2. Promote housing options and environments that support aging in place. Encourage housing for older adults and people with disabilities to be located close to shopping and transit routes and, when possible, medical and other supportive facilities.	✓	The proposed zoning district would support aging in place by permitting commercial uses along a commercial corridor.

#	Plan 2040 Plan Element	Land Use & Development Policy	Staff Finding	Staff Analysis
45	Housing: Goal 2	1. Encourage inter-generational, mixed-income and mixed-use development that is connected to the neighborhood and surrounding area.	✓	The proposed zoning district would permit inter-generational mixed-income and mixed-use development.
46	Housing: Goal 2	2. Locate housing within proximity to multi-modal transportation corridors providing safe and convenient access to employment opportunities, as well as within proximity to amenities providing neighborhood goods and services. Higher density, accessible residential uses should be located along transit corridors and in or near activity centers.	✓	The proposal would permit housing to be in proximity to an activity center providing neighborhood goods and services.
47	Housing: Goal 3	2. As neighborhoods evolve, discourage displacement of existing residents from their community.	✓	No existing residents will be displaced by the proposal.
48	Housing: Goal 3	3. Encourage the use of innovative methods such as clustering, mixed-use developments, co-housing, and accessory apartments to increase the production of fair and affordable housing.	✓	The proposed zoning district would permit innovative methods of housing.