


Easement: Bonnie	Date: 04/29/2025
Collector: John Studer	Time: 09:17
Point: 1	Long/Lat: Lat: 38.356426 Lon: -85.533385





Direction (West).


Description: Monitoring group photo: Noel Rueff and John Studer


Easement: Bonnie	Date: 04/29/2025
Collector: John Studer	Time: 09:19
Point: 2	Long/Lat: Lat: 38.356425 Lon: -85.533381
	
Direction (East).	
Description: Pasture along eastern boundary of easement.	


Easement: Bonnie	Date: 04/29/2025
Collector: John Studer	Time: 09:20
Point: 3	Long/Lat: Lat: 38.35642 Lon: -85.533424
	
Direction (West).	
Description: Pasture in center of easement.	


Easement: Bonnie	Date: 04/29/2025
Collector: John Studer	Time: 09:20
Point: 4	Long/Lat: Lat: 38.353989 Lon: -85.532091
	
Direction (North).	
Description: Pasture in center of easement.	


Easement: Bonnie	Date: 04/29/2025
Collector: John Studer	Time: 09:31
Point: 5	Long/Lat: Lat: 38.352228 Lon: -85.53114
	
Direction (West).	
Description: Pasture trees on woodland edge along southern boundary of easement.	

Easement: Bonnie	Date: 04/29/2025
Collector: John Studer	Time: 09:39
Point: 6	Long/Lat: Lat: 38.353093 Lon: -85.529819
	
Direction (North).	
Description: BTA trail along southeastern boundary of easement.	

Easement: Bonnie	Date: 04/29/2025
Collector: John Studer	Time: 10:04
Point: 7	Long/Lat: Lat: 38.358616 Lon: -85.530827
	
Direction (South).	
Description: Tree allee along eastern boundary of easement.	

Easement: Bonnie	Date: 04/29/2025
Collector: John Studer	Time: 10:28
Point: 8	Long/Lat: Lat: 38.36158 Lon: -85.53372
	
Direction (North).	
Description: Encroaching mow zone and planted trees in NE corner of easement.	

Easement: Bonnie	Date: 04/29/2025
Collector: John Studer	Time: 10:38
Point: 9	Long/Lat: Lat: 38.361784 Lon: -85.535335
	
Direction (West).	
Description: Meadow along northwestern boundary off of Hwy 1694.	

Easement: Bonnie	Date: 04/29/2025
Collector: John Studer	Time: 10:53
Point: 10	Long/Lat: Lat: 38.35885 Lon: -85.535124
	
Direction (North).	
Description: Pond along drive, off of northern entrance.	