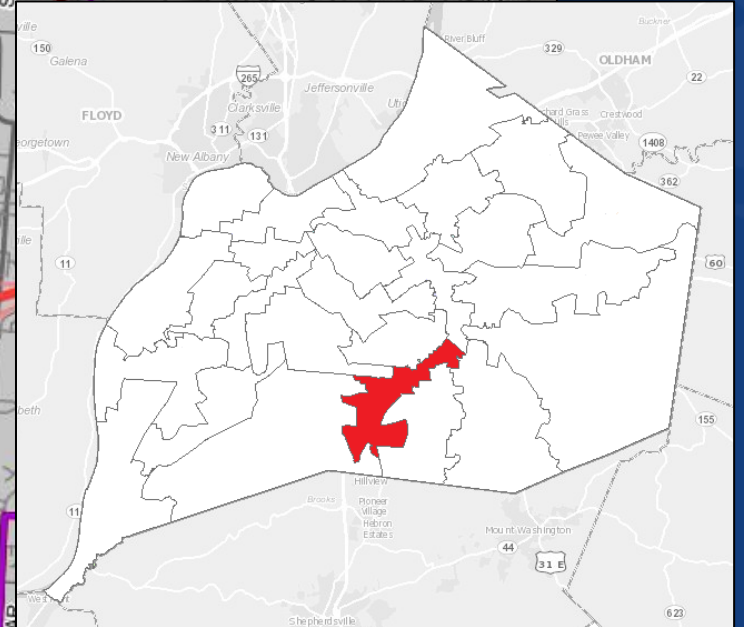
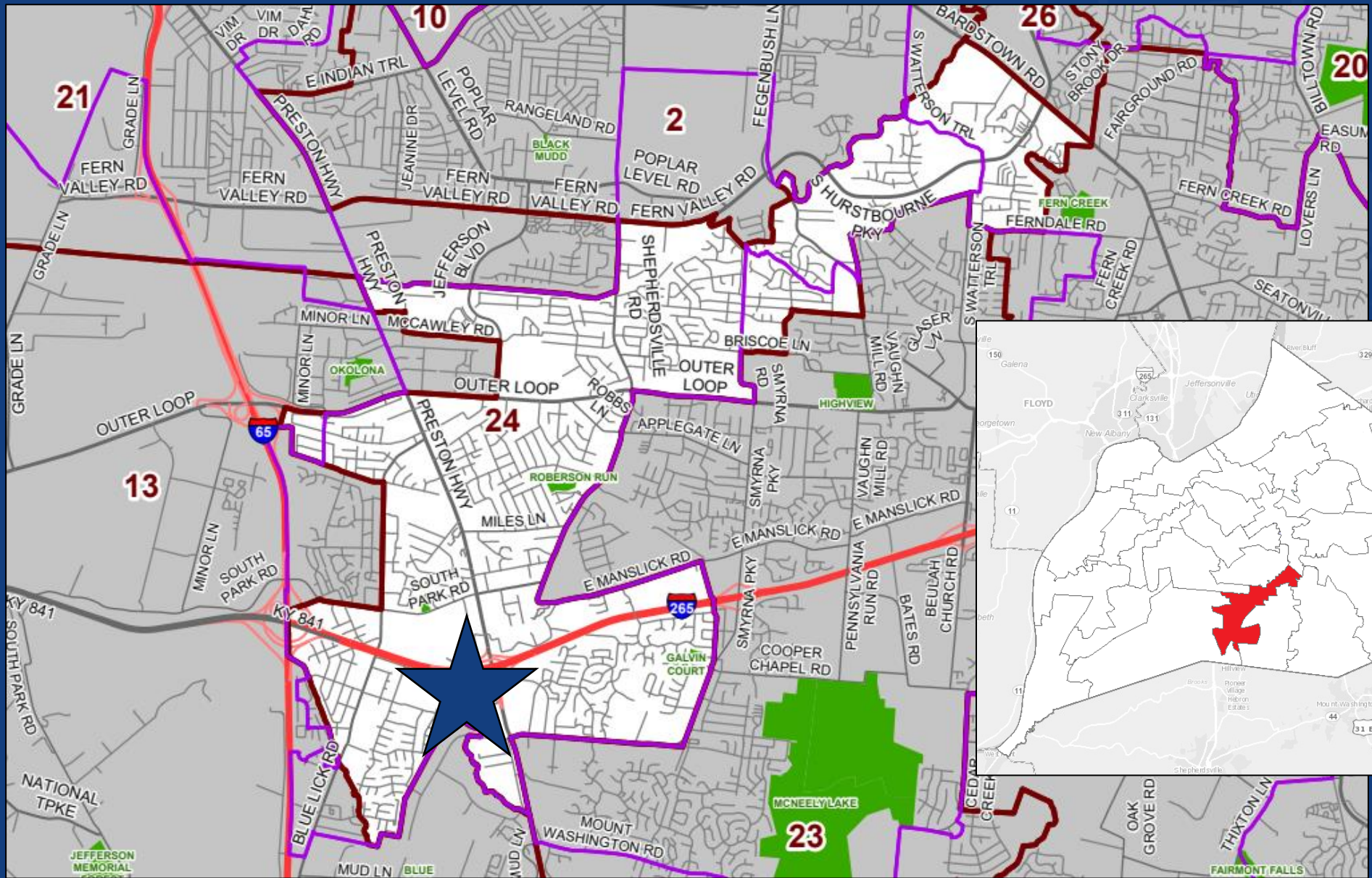


O-173-24
24-STRCLOSURE-0003
COOPER CHURCH DRIVE -
INTERCHANGE

Planning & Zoning Committee
August 13, 2024





24-STRCLOSURE-0003

REQUESTS

- Closure of Public Right-of-Way



CASE SUMMARY

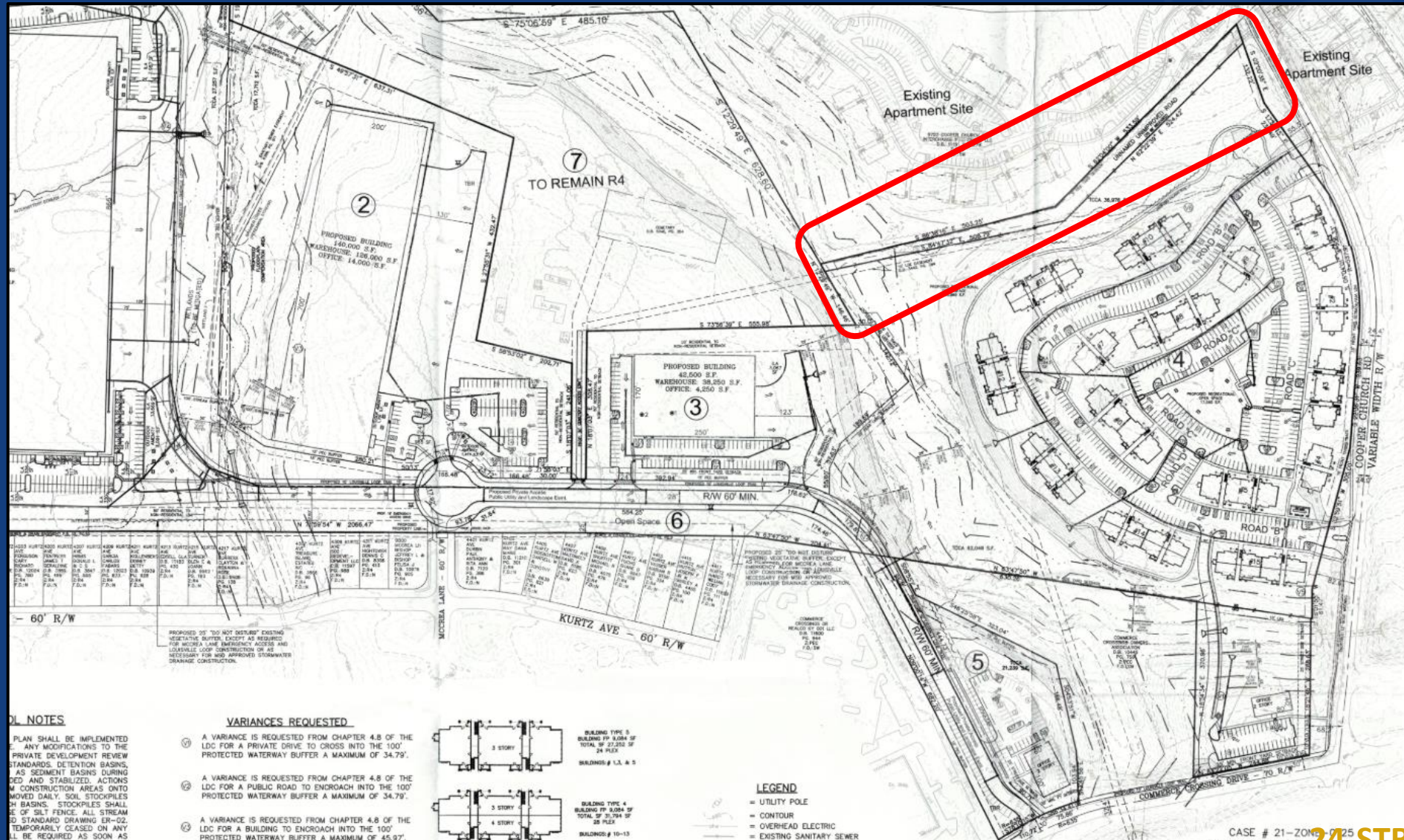
- Approximately 1,038-foot long unnamed, unimproved ROW
- Associated with change in zoning and development plan approved under Case # 21-ZONE-0125
- The proposed closure will maintain public facilities.
- Easements granted for AT&T, LG&E, LWC





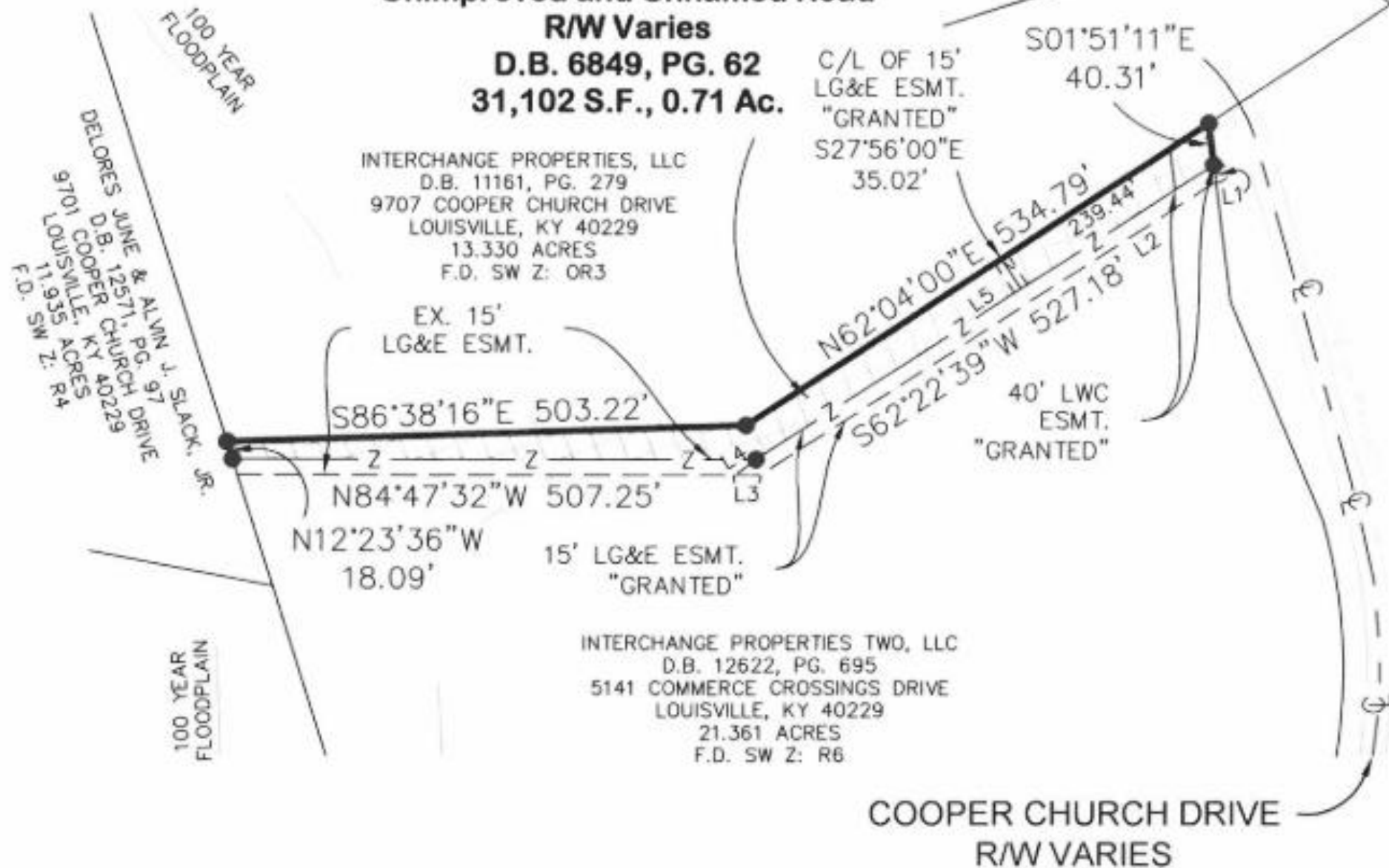
24-STRCLOSURE-0003

Approved Plan – 21-ZONE-0125



**TO BE CLOSED -
Unimproved and Unnamed Road
R/W Varies**

**D.B. 6849, PG. 62
31,102 S.F., 0.71 Ac.**



SITE PHOTOS – SUBJECT PROPERTY



24-STRCLOSURE-0003

SITE PHOTOS – ADJACENT PROPERTY



24-STRCLOSURE-0003

PUBLIC MEETINGS

- LD&T Meeting on June 13, 2024
- Planning Commission Public Hearing on July 11, 2024
 - Motion to recommend approval of the closure passed by a vote of 9-0

