

Land Development and Transportation Committee Staff Report May 9, 2024



Case No:	24-ZONE-0021
Project Name:	Lochridge Parkway Subdivision
Location:	4501 Lochridge Parkway
Owner(s):	MRC Development Group LLC
Applicant:	MRC Development Group LLC
Jurisdiction:	City of Jeffersontown
Council District:	20 – Stuart Benson
Case Manager:	Dante St. Germain, AICP, Senior Planner

REQUESTS

- **Change in zoning** from R-4 Single Family Residential to R-5 Single Family Residential and PRD Planned Residential Development
- **Major Preliminary Subdivision**
- **Detailed District Development Plan** with Binding Elements

CASE SUMMARY/BACKGROUND

The subject site consists of one undeveloped parcel, and is located on Lochridge Parkway at the intersection with Gutenberg Road, and also has frontage on Ferrer Way. The applicant proposes to rezone the site in order to construct a new 10-lot single-family subdivision in the R-5 portion of the site, and a new 43-lot single-family subdivision in the PRD portion of the site. The 43-lot PRD subdivision would be served by private roads.

The site is generally surrounded by single-family residential development. S Hurstbourne Parkway is located to the west.

STAFF FINDING

The proposal is ready for a public hearing date to be set.

TECHNICAL REVIEW

MSD and Transportation Planning have provided preliminary approval of the proposal. City of Jeffersontown Planning and Public Works have approved the proposed private roads.

INTERESTED PARTY COMMENTS

Seven interested party comments have been received in opposition to the request. Neighbor concerns include traffic, drainage of water off the site, increased crime, loss of green space for wildlife, and reduced property values.

STANDARD OF REVIEW FOR REZONING

Criteria for granting the proposed form district change/rezoning: KRS Chapter 100.213

1. The proposed form district/rezoning change complies with the applicable guidelines and policies Plan 2040; OR
2. The existing form district/zoning classification is inappropriate and the proposed classification is appropriate; OR
3. There have been major changes of an economic, physical, or social nature within the area involved which were not anticipated in Plan 2040 which have substantially altered the basic character of the area.

STAFF ANALYSIS FOR CHANGE IN ZONING

The site is located in the Neighborhood Form District

The Neighborhood Form is characterized by predominantly residential uses that vary from low to high density and that blend compatibly into the existing landscape and neighborhood areas. High-density uses will be limited in scope to minor or major arterials and to areas that have limited impact on the low to moderate density residential areas.

The Neighborhood Form will contain diverse housing types in order to provide housing choice for differing ages, incomes and abilities. New neighborhoods are encouraged to incorporate these different housing types within a neighborhood as long as the different types are designed to be compatible with nearby land uses. These types may include, but not be limited to, large lot single family developments with cul-de-sacs, traditional neighborhoods with short blocks or walkways in the middle of long blocks to connect with other streets, villages and zero-lot line neighborhoods with open space, and high density multi-family housing.

The Neighborhood Form may contain open space and, at appropriate locations, civic uses and neighborhood centers with a mixture of uses such as offices, retail shops, restaurants and services. These neighborhood centers should be at a scale that is appropriate for nearby neighborhoods. The Neighborhood Form should provide for accessibility and connectivity between adjacent uses and neighborhoods by automobile, pedestrian, bicycle and transit. Neighborhood streets may be either curvilinear, rectilinear or in a grid pattern and should be designed to support physical activity for all users and invite human interaction. Streets are connected and easily accessible to each other, using design elements such as short blocks or bike/walkways in the middle of long blocks to connect with other streets. Examples of design elements that encourage this interaction include narrow street widths, street trees, sidewalks, shaded seating/gathering areas and bus stops. Placement of utilities should permit the planting of shade trees along both sides of the streets.

REQUIRED ACTIONS

- **Set** the public hearing date.

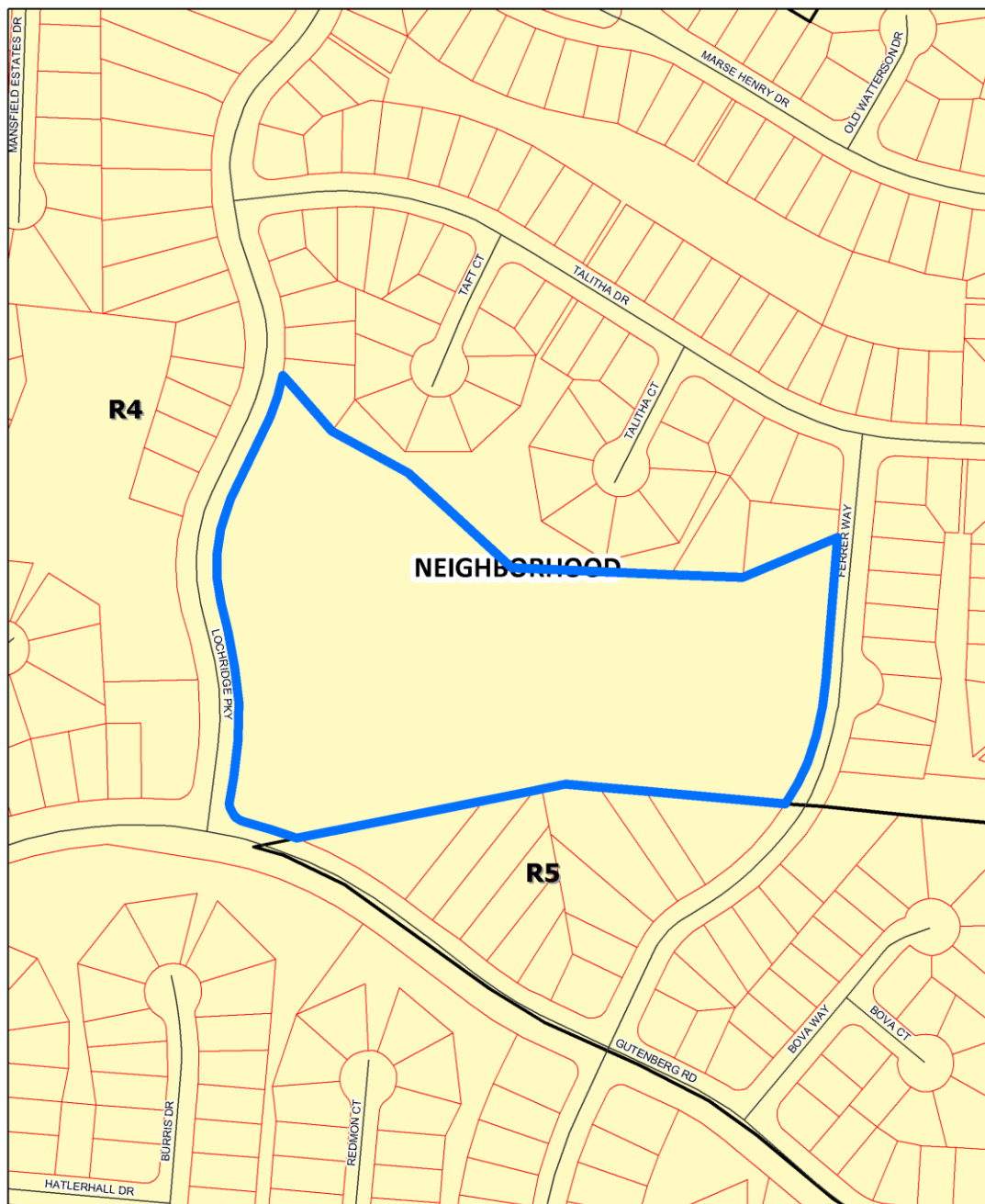
NOTIFICATION

Date	Purpose of Notice	Recipients
04/26/2024	Hearing before LD&T	1 st and 2 nd tier adjoining property owners and current residents Registered Neighborhood Groups in Council District 20
	Hearing before PC	1 st and 2 nd tier adjoining property owners and current residents Registered Neighborhood Groups in Council District 20
	Hearing before PC	Sign Posting on property
	Hearing before PC	Legal Advertisement in the Courier-Journal

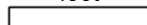
ATTACHMENTS

1. Zoning Map
2. Aerial Photograph
3. Proposed Binding Elements

1. Zoning Map



4501 Lochridge Parkway
feet



230

Map Created: 2/5/2024




Copyright (c) 2024, LOUISVILLE AND JEFFERSON
COUNTY METROPOLITAN SEWER DISTRICT (MSD),
LOUISVILLE WATER COMPANY (LWC),
LOUISVILLE METRO GOVERNMENT and
JEFFERSON COUNTY PROPERTY VALUATION
ADMINISTRATOR (PVA). All Rights Reserved.

2. Aerial Photograph



4501 Lochridge Parkway

feet



230

Map Created: 2/5/2024



Copyright (c) 2024, LOUISVILLE AND JEFFERSON
COUNTY METROPOLITAN SEWER DISTRICT (MSD),
LOUISVILLE WATER COMPANY (LWC),
LOUISVILLE METRO GOVERNMENT and
JEFFERSON COUNTY PROPERTY VALUATION
ADMINISTRATOR (PVA), All Rights Reserved.

3. Proposed Binding Elements

1. The development shall be in accordance with the approved Preliminary Subdivision Plan. No further subdivision of the land into a greater number of lots than originally approved shall occur without approval of the Planning Commission.
2. A certificate of occupancy must be received from the appropriate code enforcement department prior to occupancy of the structures or land for the proposed use. All binding elements requiring action and approval must be implemented prior to requesting issuance of the certificate of occupancy, unless specifically waived by the Planning Commission.
3. The applicant, developer, or property owner shall provide copies of these binding elements to tenants, purchasers, contractors, subcontractors and other parties engaged in development of this site and shall advise them of the content of these binding elements. These binding elements shall run with the land and the owner of the property and occupant of the property shall at all times be responsible for compliance with these binding elements. At all times during development of the site, the applicant and developer, their heirs, successors; and assignees, contractors, subcontractors, and other parties engaged in development of the site, shall be responsible for compliance with these binding elements.
4. Prior to the recording of the record plat, copies of the recorded documents listed below shall be filed with the Planning Commission.
 - a) Articles of Incorporation filed with the Secretary of State and recorded in the office of the Clerk of Jefferson County and the Certificate of Incorporation of the Homeowners Association.
 - b) A deed of restriction in a form approved by Counsel to the Planning Commission addressing responsibilities for the maintenance of common areas and open space, maintenance of trees and fences within buffer areas and other issues required by these binding elements / conditions of approval.
 - c) Bylaws of the Homeowner's Association in a form approved by the Counsel for the Planning Commission.
5. At the time the developer turns control of the homeowner's association over to the homeowners, the developer shall provide sufficient funds to ensure there is no less than \$3,000 cash in the homeowner's association account. The subdivision performance bond may be required by the Planning Commission to fulfill this funding requirement.
6. Open space lots shall not be further subdivided or developed for any other use and shall remain as open space in perpetuity. A note to this effect shall be placed on the record plat.
7. A note shall be placed on the preliminary plan, construction plan(s) and the record plat that states, "Construction fencing shall be erected to protect trees on site and when off-site trees or tree canopy exists within 3' of a common property line. Fencing shall be in place prior to any grading or construction to protect the existing root systems from compaction. The fencing shall enclose the entire area beneath the tree canopy and shall remain in place until all construction is completed. No parking, material storage or construction activities are permitted within the protected areas."
8. The applicant shall submit a plan for approval by Planning Commission staff showing trees/tree masses to be preserved prior to beginning any construction procedure (i.e. clearing, grading, demolition). Adjustments to the tree preservation plan which are requested by the applicant may be

approved by Planning Commission staff if the revisions are in keeping with the intent of the approved tree preservation plan. The plan shall exhibit the following information:

- a. Proposed site plan (showing buildings, edges of pavement, property/lot lines, easements, existing topography, and other significant site features (LOJIC topographic information is acceptable).
 - b. Preliminary drainage considerations (retention/detention, ditches/large swales, etc.).
 - c. Location of all existing trees/tree masses existing on the site as shown by aerial photo or LOJIC maps.
 - d. Location of construction fencing for each tree/tree mass designated to be preserved.
9. An original stamped copy of the approved Tree Preservation Plan shall be present on site during all clearing, grading, and construction activity and shall be made available to any DPDS inspector or enforcement officer upon request.
10. All street signs shall be installed by the Developer, and shall conform with the Manual on Uniform Traffic Control Devices (MUTCD) requirements. Street signs shall be installed prior to the recording of the subdivision record plat or occupancy of the first residence on the street, and shall be in place at the time of any required bond release. The address number shall be displayed on a structure prior to requesting a certificate of occupancy for that structure.
11. Trees will be preserved and/or provided on site and maintained thereafter as required by Chapter 10, Part 1 of the Land Development Code and as indicated in the Tree Canopy Calculations on the Preliminary Subdivision Plan. The applicant shall submit a landscape plan for approval by Planning Commission staff for any trees to be planted to meet the Tree Canopy requirements of Chapter 10, Part 1 of the Land Development Code. A tree preservation plan shall be submitted for review and approval for any trees to be preserved to meet the Tree Canopy requirements of Chapter 10.
12. The signature entrance shall be submitted to the Planning Commission staff for review and approval prior to recording the record plat.
13. The applicant shall submit a landscape plan for approval by Planning Commission staff showing plantings and/or other screening and buffering materials to comply with the Chapter 10 of the Land Development Code prior to recording the record plat. The applicant shall provide the landscape materials on the site as specified on the approved Landscape Plan prior to issuance of Certificates of Occupancy for the site.
14. The developer shall be responsible for maintenance of all drainage facilities and undeveloped lots ensuring prevention of mosquito breeding, until such time as the drainage bond is released.
15. After release of the drainage bond, mosquito abatement on open space lots shall be the responsibility of the Homeowners Association. Accumulations of water in which mosquito larvae breed or have the potential to breed are required to be treated with a mosquito larvicide approved by the Louisville Metro Health Department. Larvicides shall be administered in accordance with the product's labeling. This language shall appear in the deed of restrictions for the subdivision.
16. The proposed Street "A" and Street "B" will be signed with No Parking signs and the Homeowners Association shall ensure that no parking is permitted on either side of these streets.
17. PRD Transfer of Infrastructure Binding Element
Covenants, Conditions, and Restrictions ("CCRs") shall be prepared by the developer to be submitted to and reviewed and approved by Planning Commission legal counsel, prior to recording of the subdivision's Record Plat, for consistency with any binding elements that mandate inclusion in the CCRs, as well as the inclusion of the following requirements: (a) all road, drainage, sanitary sewer, water, other necessary

infrastructure and other required landscaping and facilities shall be installed by the developer prior to turn-over of maintenance responsibilities to the Home Owners Association ("HOA"); (b) any shared water meters and property service connections for sanitary sewers shall be the sole responsibility of the HOA; (c) any water, sewer and drainage facilities that cross lot lines shall be included in blanket easements for purposes of both lot owner and HOA access and maintenance; and (d) where attached residences are proposed, easements shall be provided to provide for incidental encroachments, property maintenance and repair.