

ORDINANCE NO. 142, SERIES 2024

**AN ORDINANCE AMENDING SECTIONS 76.01 AND 76.02 OF THE LOUISVILLE/JEFFERSON COUNTY METRO GOVERNMENT CODE OF ORDINANCES (“LMCO”) RELATING TO LOUISVILLE METRO THROUGH ROADS AND ONE-WAY STREETS.**

**SPONSORED BY: COUNCIL MEMBERS OWEN, PURVIS, BAKER CHAPPELL, RENO-WEBER, PARRISH-WRIGHT, AND ARTHUR**

**WHEREAS**, the Legislative Council of the Louisville/Jefferson County Metro Government (the “Council”) previously enacted Section 76.01 of the LMCO to establish the Louisville Metro Through Road System, which schedule also currently lists the speed limits for each of those roads; and

**WHEREAS**, Louisville Metro Government is wrapping up a Speed Management Plan, which will have specific recommendations on changing some of the speed limits within Louisville Metro; and

**WHEREAS**, LMCO Sections 71.86 and 71.87 already set forth the applicable speed limits for any Louisville Metro roads, including the Louisville Metro through roads; and

**WHEREAS**, LMCO Sections 71.86 and 71.87 also set forth the process by which the applicable speed limit for a road, including a Louisville Metro through roads, may be changed; and

**WHEREAS**, LMCO Sections 71.86 and 71.87 further provide that such change in speed limit only takes effect when the appropriate signage giving notice thereof is erected, and not when the schedule in LMCO Section 76.01 is amended, so listing the speed limits in the schedule is unnecessary; and

**WHEREAS**, LMCO Section 76.02 lists the one-way streets in Louisville Metro on a schedule; and

**WHEREAS**, two-way streets are proven to be safer and simpler for all road users, especially pedestrians, and many cities, including Louisville, are in the process

of converting one-way streets back to two-way streets; and

**WHEREAS**, LMCO Section 76.02 has not been amended since 2011, yet some streets currently listed as one-way have been since designated as two-way, including South 3<sup>rd</sup> Street between Main Street and Market Street and between Liberty Street and Broadway, so the schedule contained in LMCO Section 76.02 is not currently accurate; and

**WHEREAS**, Louisville Metro Government is in the process of converting several other streets from one-way streets back to two-way streets, including portions of Logan Street, Shelby Street, East Jefferson Street, East Liberty Street, East Muhammad Ali Boulevard, East Chestnut Street, South 7<sup>th</sup> Street, South 8<sup>th</sup> Street, South Shelby Street and South Campbell Street, West Chestnut Street, River Park Drive and West Muhammad Ali Boulevard, and as currently written, the schedule in LMCO Section 76.02 would have to be amended each time one of those conversions is completed; and

**WHEREAS**, many other cities in Kentucky, instead of having a schedule listing the one-way streets within the city, have ordinal language that provides that whenever a street is designated as a one-way street, either by ordinance or the Director of Metro Public Works, no such designation shall be effective until such signs are in place; and

**WHEREAS**, the signage on a street is more effective at letting the public know whether a street is a one-way or a two-way street rather than a listing in a schedule, particularly when current best practice is to reduce, rather than increase, the number of one-way streets; and

**WHEREAS**, the Council wishes to amend the schedule in LMCO Section 76.01 to remove the speed limits to provide for greater timeliness and flexibility in changing speed limits when warranted, and to repeal the schedule in LMCO Section 76.02 and replace it with language regarding the designation of one-way roads to provide for

greater timeliness and flexibility when converting one-way streets to two-way streets.

**NOW, THEREFORE, BE IT ORDAINED BY THE LEGISLATIVE COUNCIL OF THE LOUISVILLE/JEFFERSON COUNTY METRO GOVERNMENT AS FOLLOWS:**

**SECTION I:** Section 76.01 of the LMCO is amended to read as follows:

**§ 76.01 THROUGH STREETS.**

(A) The Louisville Metro Through Road System is hereby established. The Through Roads are as set forth as follows:

<i>Dist.</i>	<i>Direction</i>	<i>Road Name</i>	<i>Mileage</i>	<i>From</i>	<i>To</i>	<i>Old Speed</i>	<i>Speed*</i>	<i>Comments</i>	<i>Previously</i>
<i>Dist.</i>	<i>Direction</i>	<i>Road Name</i>	<i>Mileage</i>	<i>From</i>	<i>To</i>	<i>Old Speed</i>	<i>Speed*</i>	<i>Comments</i>	<i>Previously</i>
4	S	12th St.	1.38	W Broadway	W Hill St.	35	35		City
4		12th Street Connector	0.23	W Broadway	W Chestnut St.	35	35		City
4	S	13 <sup>th</sup>	0.54	W Main St.	W Chestnut St.	35	35		City
4	N	15th St.	0.24	W Main St.	Portland Ave	35	35		City
4	S	15th St.	2.34	W Main St.	S 16th St.	35	35		City
4	N	16th St.	0.16	W Main St.	Bank St.	35	35		City
4	S	16th St.	1.18	W Main St.	Maple St.	35	35		City
4	S	18th St.	0.74	W Main St.	W Broadway	35	35		City
4	N	1st St.	0.11	W Main St.	W Witherspoon St.	35	35		City
4	S	1st St.	2.34	W Main St.	W Lee St.	35	35	25-MPH Central Traffic Dist.	City
4	N	26th St.	0.75	W Main St.	Portland Ave.	35	35		City
4	S	26th St.	1.86	W Main St.	Wilson Ave.	35	35		City
4	S	28th St.	1.63	W Market St.	Dumesnil St.	35	35		City
4	N	2nd St.	0.17	W Main St.	W River Rd.	35	35	25-MPH Central Traffic Dist.	City
4	N	34th St.	0.46	W Main St.	Parker Ave.	35	35		City
4	S	34th St.	2.39	W Main St.	Dr William G Weathers Dr.	35	35		City
4	N	35th St.	0.42	Parker Ave.	Northwestern Pky.	35	35		City
4	S	35th St.	0.13	Dr William G. Weathers Dr.	Algonquin Pky.	35	35		City
4	S	38th St.	0.18	Dumesnil St.	Hale Ave.	35	35		City
4	N	3rd St.	0.14	W Main St.	W River Rd.	35	35	25-MPH Central Traffic Dist.	City
4	S	3rd St.	1.51	Southern Pky.	Kenwood Way	35	35		City
4	S	3rd St.	1.15	Tenny Ave.	Kenwood Dr.	35	35		City
4	N	41st St.	0.52	W Main St.	Bank St.	35	35		City
4	S	41st St.	1.03	W Main St.	W Broadway	35	35		City
4	N	4th St.	0.14	W Main St.	W River Rd.	35	35	25-MPH Central Traffic Dist.	City

4	S	5th St.	1.34	W Main St.	W St. Catherine St.	35	35	25-MPH Central Traffic Dist.	City
4	N	6th St.	0.13	W Main St.	W River Rd.	35	35	25-MPH Central Traffic Dist.	City
4	S	6th St.	2.12	W Main St.	W Hill St.	35	35	25-MPH Central Traffic Dist.	City
4	N	7th St.	0.11	W Main St.	W River Rd.	35	35	25-MPH Central Traffic Dist.	City
4	S	7th St.	2.79	W Main St.	Algonquin Pky.	35	35	25-MPH Central Traffic Dist.	City



4	N	8th St.	0.05	W Main St.	W River Rd.	35	35	25-MPH Central Traffic Dist.	City
4	S	8th St.	1.52	W Main St.	W Oak St.	35	35	25-MPH Central Traffic Dist.	City
4	S	9th St.	0.45	W Broadway	S 7th St.	35	35		City
1		Aiken Rd.	0.61	Shelbyville Rd.	N English Station Rd.	35	35		County
1		Aiken Rd.	4.02	N English Station Rd.	Johnson Rd.	35	35		County
4		Algonquin Pky.	1.05	S 40th St.	Southwestern Pky.	35	35		City
4		Allmond Ave.	0.58	Strawberry Ln.	E Woodlawn Ave	35	35		City
2		Applegate Ln.	1.67	Shepherdsville Rd.	Vaughn Mill Rd.	35	35		County
4		Arcade Ave.	0.60	7th Street Rd.	Taylor Blvd.	35	35		City
3		Arnoldtown Rd.	2.31	St Andrews Church Rd.	3rd Street Rd.	35	35		County
3		Ashby Ln.	1.46	Greenbelt Hwy.	Dixie Hwy.	35	35		County
4	W	Ashland Ave.	0.89	Taylor Blvd.	Southern Pky.	35	35		City
1		Avoca Rd.	1.32	Anchorage City Limits	Aiken Rd.	30	30		County
2		Back Run Rd.	1.47	Broad Run Rd.	Dawson Hill Rd.	35	35		County
4		Bank St.	0.47	Northwestern Pky.	N 38th St.	35	35		City
4		Bank St.	0.56	N 22nd St.	N 16th St.	35	35		City
1		Barbour Ln.	1.96	Wolf Pen Branch Rd.	Brownsboro Rd.	35	35		County
4		Barret Ave.	1.31	Castlewood Ave.	Lexington Rd.	35	35		City
2		Bashford Manor Ln.	0.96	Bardstown Rd.	Newburg Rd.	35	35		County
2		Bates Rd.	0.88	Cooper Chapel Rd.	Pennsylvania Run Rd.	35	35		County
3		Bearcamp Rd.	3.36	Blevins Gap Rd.	Bullitt County Line	30	30		County
1	N	Beckley Station Rd.	2.66	Aiken Rd.	Shelbyville Rd.	30	30		County
1	S	Beckley Station Rd.	1.76	Shelbyville Rd.	Wibble Hill Rd.	35	35		County
1		Bellewood Rd.	0.29	Cox Ave.	Cedardale Rd.	25	25		County
4		Bernheim Ln.	0.98	S 22nd St.	7th Street Rd.	35	35		City
3		Bethany Ln.	1.21	Dixie Hwy.	Greenbelt Hwy.	35	35		County
2		Bishop Ln.	1.47	Poplar Level Rd.	Newburg Rd.	35	35		County
4		Bishop Ln.	0.25	Leith Ln.	Newburg Rd.	40	35		City
1		Blankenbaker Ln.	2.42	River Rd.	Brownsboro Rd.	35	35		County
1		Blankenbaker Rd.	1.38	Blankenbaker Pky.	Decimal Dr.	35	35		County
3		Blanton Ln.	0.99	Dixie Hwy.	St. Andrews Church Rd.	35	35		County

3		Blevins Gap Rd.	6.25	Dixie Hwy.	Penile Rd.	40	35		County
1		Blossom Ln.	0.32	Goose Creek Rd.	Hurstbourne Pky.	35	35		County
4		Bluegrass Ave.	0.86	Taylor Blvd.	Manslick Rd.	35	35		City
1		Bowling Blvd.	1.01	Browns Ln.	Shelbyville Rd.	35	35		County
2		Bradbe Rd.	2.08	Routt Rd.	Taylorsville Lake Rd.	50	45		County
2		Bradford Dr.	0.61	Bardstown Rd.	Klondike Ln.	25	25		County
4	E	Brandeis Ave.	0.25	S Brook St.	Arthur St.	35	35		City
4	E	Breckinridge St.	1.31	S 1st St.	Barrett Ave.	35	35		City
4	W	Breckinridge St.	0.75	S 9th St.	S 1st St.	35	35		City
2		Brentlinger Ln.	1.89	Bardstown Rd.	Seatonville Rd.	35	35		County
2		Briscoe Ln.	1.96	Shepherdsville Rd.	Vaughn Mill Rd.	35	35		County
2		Broad Run Rd.	4.57	Seatonville Rd.	Bullitt County Line	35	35		County
4	W	Broadway	2.28	S 22nd St.	Southwestern Pky.	35	35		City
4	S	Brook St.	2.52	E Main St.	E Brandeis Ave.	35	35	25 MPH Central Traffic Dist.	City
1		Browns Ln.	3.02	Shelbyville Rd.	Taylorsville Rd.	35	35		County
		Brownsboro Rd.	0.96	US 42	Seminary Dr.		35		
		Buechel Bank Rd.	1.57	Shepardsville Rd.	Bardstown Rd.		35		
4	E	Burnett Ave.	1.20	S Preston St.	Clarks Ln.	35	35		City
1		Bush Farm Rd.	0.41	Aiken Rd.	Old Henry Rd.	35	35		County
4	S	Campbell St.	0.60	E Main St.	E Gray St.	35	35		City
4	E	Cardinal Blvd.	0.07	S 1st St.	S Brook St.	35	35		City
4	W	Cardinal Blvd.	0.27	S 1st St.	S 4th St.	35	35		City
4		Castlewood Ave.	0.42	Barret Ave.	Baxter Ave.	35	35		City
4		Cecil Ave.	0.89	W Broadway	D/E S of Fordson Way	35	35		City
2		Cedar Creek Rd.	3.92	Bardstown Rd.	Cooper Chapel Rd.	35	35		County
4		Central Ave.	0.35	S Floyd St.	Crittenden Dr.	35	35		City
4		Central Ave.	1.37	7th Street Rd.	S 3rd St.	35	35		City
1	N	Chadwick Rd.	0.59	Shelbyville Rd.	Whipps Mill Rd.	25	25		County
1		Chamberlain Ln.	4.00	Brownsboro Rd.	Westport Rd.	30	35		County
1		Chamberlain Ln.	2.07	Westport Rd.	La Grange Rd.	45	45		County
2		Champions Trace Ln.	0.89	Hikes Ln.	Newburg Rd.	35	35		County
1		Chenoweth Run Rd.	0.86	Taylorsville Rd.	Blankenbaker Pky.	35	35		County
2		Chenoweth Run Rd.	3.44	Taylorsville Rd.	Old Heady Rd.	35	35		County

4		Cherokee Pky.	0.28	Bardstown Rd.	Willow Ave.	35	35		City
4		Cherokee Rd.	0.99	Baxter Ave.	Cherokee Pky.	35	35		City
4	E	Chestnut St.	1.30	S 1st St.	E Liberty St.	35	35	25 MPH Central Traffic Dist.	City
4	W	Chestnut St.	2.61	S 1st St.	S 30th St.	35	35	25 MPH Central Traffic Dist.	City
1		Clark Station Rd.	3.46	Shelbyville Rd.	Shelby County Line	30	30	Changed to reflect actual	County
4		Clarks Ln.	0.84	Preston Hwy	Poplar Level Rd.	35	25		City
4	N	Clay St.	0.21	E Witherspoon St.	E Main St.	35	35	25 MPH Central Traffic Dist.	City
4	S	Clay St.	1.50	E Main St.	E Oak St.	35	35	25 MPH Central Traffic Dist.	City
4	S	Clifton Ave.	0.08	Payne St.	Frankfort Ave.	35	35		City
1		Collins Ln.	1.26	Westport Rd.	Old La Grange Rd.	35	35		County
2		Cooper Chapel Rd.	3.59	Preston Hwy.	Beulah Church Rd.	35	35		County
4		Crittenden Dr.	5.00	Atwood St.	Grade Ln.	35	35		City
3	S	Crums Ln.	0.80	Mae Ave.	Cane Run Rd.	35	35		County
4		Cypress St.	0.98	Algonquin Pky.	Virginia Ave.	35	35		City
2		Dahl Rd.	0.59	Poplar Level Rd.	Vim Dr.	35	35		County
2		Dawson Hill Rd.	3.20	Brush Run Rd.	Bullitt County Line	30	35		County
3		Deering Heights Dr.	0.10	Deering Rd.	Woodridge Dr.	35	35		County
3		Deering Rd.	0.33	Flowervale Ln.	Deering Heights Dr.	35	35		County
3		Deering Rd.	1.01	Woodridge Dr.	Valley Station Rd.	35	35		County
4		Denny Crum Overpass	0.39	S Floyd St.	S 3rd St.	35	35	Name change from Central Ave.	City
3		Distribution Dr.	0.52	Cane Run Rd.	Greenbelt Hwy.	35	35		County
4		Dixie Hwy.	2.01	W Broadway	Oregon Ave.	35	35		City
1		Dorsey Ln.	1.97	La Grange Rd.	Shelbyville Rd.	35	35		County
4		Douglass Blvd.	0.56	Bardstown Rd.	Norris Pl.	35	35		City
3		Dover Rd.	2.01	Rockford Ln.	S Crums Ln.	35	35		County
4		Dr William G. Weathers Dr.	0.16	S 34th St.	S 35th St.	35	35		City
2		Dry Ridge Rd.	2.59	Routt Rd.	Old Heady Rd.	35	35		County
4		Dumesnil St.	1.52	S 38th St.	S 22nd St.	35	35		City
4		Dumesnil St.	0.42	Dr W J Hodge St.	S 16th St.	35	35		City

2		Durrett Ln.	0.63	Preston Hwy	I-264	35	35		City
1		Dutchmans Ln.	0.55	Breckenridge Ln.	Browns Ln.	35	35		County
4		Dutchmans Ln.	0.47	Regal Springs Dr.	Cannons Ln.	35	35		City
1		Dutchmans Pky	0.34	Regal Springs Dr	Breckenridge Ln.	35	35		County
4		Eastern Pky.	0.35	Willow Ave.	Scenic Loop	35	35		City
2		Easum Rd.	2.33	Billtown Rd.	Old Heady Rd.	35	35		County
1		Echo Trl.	1.66	S English Station Rd.	Gilliland Rd.	35	35		County
2		Echo Trl.	2.28	Seatonville Rd.	Thurman Rd.	40	35		County
1		Electron Dr.	0.25	Blankenbaker Rd.	Blankenbaker Pky.	35	35		County
1		Ellingsworth Ln.	0.61	Blankenbaker Pky.	Tucker Station Rd.	35	35		County
1	N	English Station Rd.	0.89	La Grange Rd.	Old Henry Rd.	35	35		County
1	N	English Station Rd.	1.22	Old Henry Rd.	Shelbyville Rd.	35	35		County
1	S	English Station Rd.	4.51	Shelbyville Rd.	Old Taylorsville Rd.	35	35		County
1		Evergreen Rd.	0.55	Old Shelbyville Rd.	Cedardale Rd.	35	35		County
1		Evergreen Rd.	0.11	Evergreen Wynd	Freys Hill Rd.	25	25		County
1		Factory Ln.	1.52	La Grange Rd.	Old Henry Rd.	35	35		County
3		Fairdale Rd.	1.46	Mount Holly Rd.	South Park Rd.	35	35		County
2		Fairground Rd.	1.97	Bardstown Rd.	Billtown Rd.	35	35		County
2		Fairmount Rd.	2.53	Cedar Creek Rd.	Old Bardstown Rd.	35	35		County
2		Fegenbush Ln.	1.77	Bardstown Rd.	Poplar Level Rd.	45	45		County
2		Fern Creek Rd.	1.91	Beulah Church Rd.	Lovers Ln.	35	35		County
2		Ferndale Rd.	1.36	S Watterson Trl.	Bardstown Rd.	35	35		County
1		Flat Rock Rd.	3.84	Shelbyville Rd.	Aiken Rd.	45	35		County
3		Flintlock Dr.	0.69	Dixie Hwy.	Upper Hunters Trce.	25	25		County
3		Flowervale Ln.	0.76	Deering Rd.	Dixie Hwy.	35	35		County
4	S	Floyd St.	1.89	E Hill St.	Lennox Ave.	35	35		City
4		Frankfort Ave.	0.48	River Rd.	Story Ave.	25	25		City
1		Freys Hill Rd.	1.42	Evergreen Rd.	Westport Rd.	35	35		County
4		Gagel Ave.	1.19	Atterberry Ct.	Manslick Rd.	35	35		City
2		Gardiner Ln.	1.47	Poplar Level Rd.	Newburg Rd.	35	35		County
4		Gardiner Ln.	1.21	Bardstown Rd.	Newburg Rd.	35	35		City
2		Gellhaus Ln.	0.88	Billtown Rd.	Chenoweth Run Rd.	35	35		County

2		Gentry Ln.	0.45	Cedar Creek Rd.	Fairmount Rd.	35	35		County
1		Gilliland Rd.	1.10	Eastwood Cut Off Rd.	Echo Trl.	35	35		County
2		Gilmore Ln.	0.98	Preston Hwy.	Poplar Level Rd.	35	35		County
2		Glaser Ln.	1.59	Fegenbush Ln.	Beulah Church Rd.	35	35		County
3		Global Dr.	0.53	Cane Run Rd.	Greenbelt Hwy.	30	35		County
2		Goldsmith Ln.	0.73	Hikes Ln.	Del Rio Pl.	30	30		County
4		Goldsmith Ln.	1.82	Newburg Rd.	Del Rio Pl.	35	35		City
1		Goose Creek Rd.	1.35	Brownsboro Rd.	Westport Rd.	45	35		County
3		Grade Ln.	4.07	Preston Hwy.	Outer Loop	35	35		County
3		Graston Ave.	0.54	Upper Hunters Trce	Rockford Ln.	30	30		County
3		Greyling Dr.	1.13	Blevins Gap Rd.	W Manslick Rd.	35	35		County
4		Grinstead Dr.	0.13	Winter Ave	Bardstown Rd.	35	35		City
4		Grinstead Dr.	1.16	Lexington Rd.	Stilz Ave.	35	35		City
4		Hale Ave.	0.28	S 38th St.	Cecil Ave.	35	35		City
4		Hess Ln.	0.97	Preston Hwy.	Poplar Level Rd.	35	35		City
2		Hikes Ln.	0.80	Petersburg Rd.	Leghorn Dr.	35	35		County
2		Hikes Ln.	2.43	Buechel Byp.	Taylorsville Rd.	35	35		County
4	E	Hill St.	0.35	S 1st St.	S Preston St.	35	35		City
4	W	Hill St.	2.55	S 1st St.	Wilson Ave.	35	35		City
4		Hillcrest Ave.	0.61	Riedling Dr.	Frankfort Ave.	35	35		City
1		Hitt Rd.	0.83	Ballardsville Rd.	Oldham County Line	30	35		County
3		Holsclaw Hill Rd.	2.00	Mitchell Hill Rd.	Bullitt County Line	35	35		County
2		Hopewell Rd.	1.37	Old Heady Rd.	New Hopewell Rd.	35	35		County
1	N	Hubbards Ln.	1.60	Brownsboro Rd.	Shelbyville Rd.	30	30		County
1	S	Hubbards Ln.	0.78	Shelbyville Rd.	Bowling Ave.	30	30		County
2		Hudson Ln.	1.13	Bardstown Rd.	Fairground Rd.	25	25		County
2		Hunsinger Ln.	1.76	Hikes Ln.	Six Mile Ln.	35	35		County
2		Independence School Rd.	2.20	Cedar Creek Rd.	Thixton Ln.	35	35		County
2	E	Indian Trl.	2.94	Preston Hwy.	Shepherdsville Rd.	35	35		County
4		Industry Rd.	0.82	S 4th St.	S 7th St.	35	35		City
3		Intermodal Dr.	0.55	Greenbelt Hwy.	Cane Run Rd.	35	35		County
2		Jeanine Dr.	0.89	E Indian Trl.	Fern Valley Rd.	25	25		County
2		Jefferson Blvd.	1.81	Outer Loop	Poplar Level Rd.	35	35		County

3		Jefferson Hill Rd.	2.33	Top Hill Rd.	Keys Ferry Rd.	35	35		County
4	E	Jefferson St.	1.04	S 1st St.	Baxter Ave.	35	35	25-MPH Central Traffic Dist.	City
4	W	Jefferson St.	2.47	S 1st St.	S 28th St.	35	35	25-MPH Central Traffic Dist.	City
2		Jennings Ln.	1.12	E Indian Trl.	Bishop Ln.	40	35		County
2		Johnson School Rd.	1.41	Cedar Creek Rd.	Beulah Church Rd.	35	35		County
3		Johnsontown Rd.	2.34	Lower River Rd.	Dixie Hwy.	35	35		County
3		Katherine Station Rd.	0.49	Dixie Hwy.	Bullitt County Line	25	25		County
4	E	Kentucky St.	1.48	S 1st St.	Barret Ave.	35	35		City
4	W	Kentucky St.	0.74	S 1st St.	S 9th St.	35	35		City
3		Keys Ferry Rd.	1.62	W Manslick Rd.	Mitchell Hill Rd.	35	35		County
2		Klondike Ln.	0.22	Six Mile Ln.	Pulliam Dr.	25	25		County
3		Knob Creek Rd.	0.29	Mitchell Hill Rd.	Bullitt County Line	35	35		County
3		Kramers Ln.	0.85	Camp Ground Rd.	Cane Run Rd.	35	35		County
1		Kresge Way	0.50	Browns Ln.	Breckenridge Ln.	25	25		County
1		La Grange Rd.	1.68	Lyndon Ln.	Whipps Mill Rd.	45	35		County
1		Lakeland Rd.	0.86	La Grange Rd.	Freys Hill Rd.	25	25		County
4		Leith Ln.	0.09	Goldsmith Ln.	Bishop Ln.	35	35		City
4		Lexington Rd.	1.92	Barrett Ave.	Grinstead Dr.	35	35		City
4	E	Liberty St.	1.28	S 1st St.	Lexington Rd.	35	35	25-MPH Central Traffic Dist.	City
4	W	Liberty St.	0.71	S 1st St.	S 9th St.	35	35	25-MPH Central Traffic Dist.	City
1		Lime Kiln Ln.	2.59	River Rd.	Brownsboro Rd.	35	35		County
3		Logistics Dr.	0.83	Greenbelt Hwy	Cane Run Rd.	35	35		County
1		Long Run Rd.	2.74	Shelbyville Rd.	Shelby County Line	50	45		County
4		Longfield Ave	0.78	Taylor Blvd	S 5th St.	35	35		City
4		Louisville Ave.	0.46	Ottawa Ave	E Woodlawn Ave	35	25	updated/ corrected	City
1		Lowe Rd.	0.90	Browns Ln.	Taylorsville Rd.	35	35		County
3		Lower Hunters Trce.	3.07	Cane Run Rd.	Dixie Hwy	35	35		County
1		Lyndon Ln.	0.80	New La Grange Rd.	Shelbyville Rd.	35	35		County
1		Lyndon Ln.	0.47	Herr Ln.	Westport Rd.	35	35		County
1	N	Madison Ave.	0.46	Main St.	Cedardale Rd.	25	25		County
1	S	Madison Ave.	0.25	Main St.	Tucker Station Rd.	25	25		County

3		Mae Ave.	0.12	S Crums Ln.	Crums Ln.	35	35		County
4	E	Magnolia Ave.	0.21	S 1st St.	S Floyd St.	25	25		City
4	W	Magnolia Ave.	0.61	S 1st St.	S 7th St.	25	25		City
4	W	Main St.	0.40	S 22nd St.	S 26th St.	35	35		City
2		Manner Dale Dr.	0.41	Breckenridge Ln.	Six Mile Ln.	25	25		County
3		Manslick Rd.	1.53	St Anthonys Church Rd.	Palatka Rd.	35	35		County
4	W	Market St.	2.19	S 22nd St.	Southwestern Pky.	35	35		City
2		Markwell Ln.	0.19	Broad Run Rd.	Bullitt County Line	35	35		County
4		Mary St.	0.42	E Oak St.	S Shelby St.	35	35		City
2		Mccawley Rd.	0.85	Preston Hwy	Jefferson Blvd.	35	35		County
1		Mcmahan Blvd.	0.24	Taylorsville Rd.	Browns Ln.	35	35		County
3		Mcnaair Rd.	0.26	Manslick Rd.	3rd Street Rd.	35	35		County
3		Medora Rd.	0.98	Pendleton Rd.	Blevins Gap Rd.	35	35		County
3		Memory Ln.	0.13	Sylvania Rd.	Terry Rd.	35	35		County
2		Miles Ln.	0.75	Preston Hwy	Shepherdsville Rd.	35	35		County
1		Mill Brook Rd.	0.27	Whipps Mill Rd.	Ormsby Station Rd.	35	35		County
3		Millers Ln.	1.21	Dixie Hwy	Cane Run Rd.	35	35		County
3		Minor Ln.	1.38	Outer Loop	Preston Hwy	35	35		County
3		Minor Ln.	1.66	Outer Loop	South Park Rd.	35	35		County
3		Mitchell Hill Rd.	2.99	W Manslick Rd.	Knob Creek Rd.	35	35		County
1		Mockingbird Valley Rd.	1.69	River Rd.	Brownsboro Rd.	35	35		County
1		Moser Rd.	1.74	Shelbyville Rd.	Watterson Trl.	30	30		County
3		Mud Ln.	2.05	Blue Lick Rd.	Preston Hwy.	35	35		County
4	E	Muhammad Ali Blvd.	1.03	S 1st St.	E Chestnut St.	35	35	25-MPH Central Traffic Dist.	City
4	W	Muhammad Ali Blvd.	3.92	S 1st St.	Southwestern Pky.	35	35	25-MPH Central Traffic Dist.	City
1		Murphy Ln.	1.18	Ballardsville Rd.	Westport Rd.	35	35		County
2		Nachand Ln.	1.35	Watterson Trl.	Breckenridge Ln.	30	30		County
1		Nelson Miller Pky.	1.14	La Grange Rd.	Old Henry Rd.	35	35		County
4		Nevada Ave.	0.14	E Woodlawn Ave	Crittenden Dr.	35	35		City
2		New Hopewell Rd.	0.68	Hopewell Rd.	Taylorsville Rd.	35	35		County
4		Norris Pl.	0.85	Eastern Pky.	Douglass Blvd	35	35		City
4		Northwestern Pky.	1.05	Southwestern Pky.	N 38th St.	35	35		City



4		Northwestern Pky.	0.31	N 33rd St.	N 30th St.	35	35		City
4		Northwestern Pky.	0.79	N 22nd St.	N 29th St.	35	35		City
2		Oak Grove Rd.	0.73	Thixton Ln.	Independence School Rd.	30	30		County
4	E	Oak St.	1.56	S 1st St.	Barret Ave.	35	35		City
4	W	Oak St.	2.23	S 1st St.	S 26th St.	35	35		City
4		Oakdale Ave.	0.27	S 3rd St.	S 4th St.	35	35		City
2		Old Bardstown Rd.	2.17	Bardstown Rd.	Thixton Ln.	45	45		County
1		Old Brownsboro Rd.	0.50	Brownsboro Rd.	Brownsboro Rd.	35	35		County
1		Old Clark Station Rd.	1.63	Highway 148	Shelby County Line	30	30		County
1		Old Harrods Creek Rd.	0.21	La Grange Rd.	Anchorage City Limit	30	30		County
		Old Harrods Creek Rd.	0.93	Beech Rd.	Shelbyville Rd.		30		
2		Old Heady Rd.	2.44	Taylorsville Rd.	Hopewell Rd.	35	35		County
2		Old Heady Rd.	4.45	Thurman Rd.	Spencer County Line	35	35		County
1		Old Henry Rd.	3.65	Evergreen Rd.	Factory Ln.	35	35		County
1		Old Henry Rd.	0.70	Factory Ln.	Oldham County Line	30	30		County
1		Old La Grange Rd.	1.51	Lucas Ln.	Westport Rd.	35	35		County
3		Old Millers Ln.	0.34	Millers Ln.	Cane Run Rd.	35	35		County
3		Old New Cut Rd.	0.57	W Manslick Rd.	New Cut Rd.	35	35		County
3	E	Orell Rd.	1.59	Pendleton Rd.	Dixie Hwy.	35	35		County
3	W	Orell Rd.	1.00	Lower River Rd.	Dixie Hwy.	35	35		County
1		Ormsby Ln.	0.87	Westport Rd.	La Grange Rd.	35	35		County
1		Ormsby Station Rd.	0.79	N Hurstbourne Pky.	N Hurstbourne Pky.	35	35		County
4		Ottawa Ave.	0.33	Crittenden Dr.	Louisville Ave.	35	35		City
3	E	Pages Ln.	1.30	3rd St. Rd.	Dixie Hwy.	35	35		County
3	W	Pages Ln.	1.44	Dixie Hwy.	Terry Rd.	35	35		County
4		Park Blvd	0.63	Lennox Ave.	Crittenden Dr.	35	35		City
3		Pauleys Gap Rd.	0.63	Pendleton Rd.	Bullitt County Line	35	35		County
3		Pendleton Rd.	1.93	Dixie Hwy	Bullitt County Line	35	35		County
3		Penile Rd.	1.47	Blevins Gap Rd.	W Manslick Rd.	35	35		County
2		Pennsylvania Run Rd.	1.22	Cooper Chapel Rd.	Vaughn Mill Rd.	35	35		County
4		Phillips Ln.	1.27	Crittenden Dr.	Preston Hwy.	35	35		City
1		Pope Dale Rd.	0.58	Flat Rock Rd.	Long Run Rd.	30	30		County
1	N	Pope Lick Rd.	0.44	Tucker Station Rd.	Urton Ln.	35	35		County

1	S	Pope Lick Rd.	3.78	Tucker Station Rd.	Old Taylorsville Rd.	35	35		County
1		Poplar Ln.	1.12	S English Station Rd.	S Pope Lick Rd.	30	30		County
4		Portland Ave	0.63	N 15th St.	N 22nd St.	35	35		City
4	N	Preston St.	0.16	E Witherspoon St.	E Main St.	35	35	25 MPH Central Traffic Dist.	City
4	S	Preston St.	0.11	E Main St.	E Burnett Ave.	35	35	25 MPH Central Traffic Dist.	City
2		Produce Rd.	1.30	Poplar Level Rd.	Petersburg Rd.	40	35		County
2		Progress Blvd.	0.94	Buechel Bank Rd.	Buechel Byp.	45	45		County
3		Ralph Ave.	2.38	Camp Ground Rd.	Dixie Hwy.	35	35		County
2		Rangeland Rd.	1.24	Poplar Level Rd.	Shepherdsville Rd.	35	35		County
1		Reamers Rd.	1.69	La Grange Rd.	Old Henry Rd.	35	35		County
1		Rehl Rd.	2.26	Blankenbaker Pky	S Pope Lick Rd.	35	35		County
1		Rehl Rd.	0.36	S Pope Lick Rd.	S English Station Rd.	35	35		County
4		River Park Dr.	1.36	Southwestern Pky.	S 30th St.	35	35		City
4		River Rd.	3.10	E Witherspoon St.	Mockingbird Valley Rd.	35	35		City
1		River Rd.	3.69	Mockingbird Valley Rd.	Lime Kiln Ln.	45	45		County
1		River Rd.	3.08	Lime Kiln Ln.	US 42	35	35		County
3		Riverport Dr.	0.73	Greenbelt Hwy	Cane Run Rd.	45	35		County
2		Robards Ln.	0.70	Gardiner Ln.	Bishop Ln.	35	35		County
2		Robbs Ln.	0.43	Outer Loop	Shepherdsville Rd.	35	35		County
1		Rollington Rd.	0.58	Westport Rd.	Oldham County Line	25	25		County
4		Roy Wilkins Ave.	0.73	W Main St.	W Broadway	35	35		City
1		Rudy Ln.	1.58	Brownsboro Rd.	N Hubbards Ln.	35	35		County
3		Rutledge Rd.	1.01	Greenwood Rd.	Sylvania No 6 Rd.	25	25		County
3		Scotts Gap Rd.	1.41	Blevins Gap Rd.	Bullitt County Line	30	35		County
2		Seatonville Rd.	2.55	Lovers Ln.	Billtown Rd.	45	45		County
2		Shaffer Ln.	0.76	Seatonville Rd.	Billtown Rd.	35	35		County
4	S	Shelby St.	0.41	E Main St.	E Muhammad Ali Blvd.	35	35		City
4	S	Shelby St.	0.07	E Chestnut St.	E Gray St.	35	35		City
4	S	Shelby St.	0.90	Goss Ave	Keswick Blvd.	35	35		City
2		Shepherdsville Rd.	1.52	E Manslick Rd.	Outer Loop	35	35		County

2		Six Mile Ln.	4.39	Bardstown Rd.	Taylorsville Rd.	35	35		County
3		Sky Blue Ave	1.02	Lower Hunters Trce.	Greenwood Rd.	25	25		County
2		Smyrna Pky.	1.91	Cooper Chapel Rd.	Outer Loop	35	35		County
2		Smyrna Rd.	0.43	Outer Loop	Briscoe Ln.	35	35		County
3		South Park Rd.	3.47	Preston Hwy	Fairdale Rd.	35	35		County
3		South Park Rd.	1.80	Fairdale Rd.	National Tpke.	35	35		County
4		Southern Pky.	1.11	W Kenwood Way	Taylor Blvd	35	35		City
4		Southside Dr.	2.57	W Kenwood Way	E Tenny Ave	35	25	updated/ corrected	City
4		Southwestern Pky	2.27	Northwestern Pky	Algonquin Pky.	35	35		City
4	N	Spring St.	0.44	Locust St.	Story Ave.	35	35		City
4	S	Spring St.	0.18	Locust St.	Lexington Rd.	35	35		City
1		Springdale Rd.	2.69	Wolf Pen Branch Rd.	Brownsboro Rd.	35	35		County
1		Springhurst Blvd.	1.65	N Hurstbourne Pky	Westport Rd.	35	35		County
3		St Anthony Church Rd.	2.22	St Andrews Church Rd.	Manslick Rd.	35	35		County
4	E	St Catherine St.	0.83	S 1st St.	S Shelby St.	35	35		City
4	W	St Catherine St.	0.63	S 1st St.	S 8th St.	35	35		City
1		Stanley Gault Pky	0.94	La Grange Rd.	Old Henry Rd.	35	35		County
4		Stilz Ave	0.49	Frankfort Ave.	Lexington Rd.	35	35		City
3		Stonestreet Rd.	3.03	Dixie Hwy.	Blevins Gap Rd.	35	35		County
2		Stony Brook Dr.	2.15	S Hurstbourne Pky.	Six Mile Ln.	35	35		County
4		Strawberry Ln.	1.97	E Woodlawn Ave.	Southside Dr.	35	35		City
3		Sylvania Rd.	0.36	Rutledge Rd.	Memory Ln.	35	35		County
2		Taylorsville Rd.	2.65	Highway 148	Taylorsville Lake Rd.	35	35		County
3		Thompson Ln.	0.63	W Pages Ln.	Johnstown Rd.	25	25		County
2		Thurman Rd.	1.81	Old Heady Rd.	Routt Rd.	35	35		County
3		Top Hill Rd.	1.88	Jefferson Hill Rd.	Mitchell Hill Rd.	35	35		County
3		Trade Port Dr.	1.01	Lower River Rd.	Johnstown Rd.	35	35		County
4		Trevilian Way	1.31	Bardstown Rd.	Newburg Rd.	35	30		City
4		Trevilian Way	0.83	Newburg Rd.	Poplar Level Rd.	35	35		City
1		Tucker Station Rd.	4.54	S Madison Ave	Taylorsville Rd.	35	35		County
3		Upper Hunters Trce.	1.44	Lower Hunters Trce.	Dixie Hwy.	35	35		County
1		Ups Dr.	0.23	La Grange Rd.	Ormsby Station Rd.	35	35		County

1		Urton Ln.	1.78	N Pope Lick Rd.	Shelbyville Rd.	35	35		County
3		Valley Station Rd.	0.41	Stonestreet Rd.	3rd Street Rd.	25	25		County
2		Vaughn Mill Rd.	0.54	Outer Loop	Fegenbush Ln.	35	35		County
2		Vaughn Mill Rd.	0.69	Pennsylvania Run Rd.	Outer Loop	35	35		County
2		Vim Dr.	0.65	Preston Hwy.	Dahl Rd.	35	35		County
4		Virginia Ave.	1.16	S 26th St.	S 38th St.	35	35		City
1		Ward Ave.	0.59	Dorsey Ln.	Old Harrods Creek Rd.	35	35		County
4		Warnock St.	0.34	S Brook St.	Crittenden Dr.	35	35		City
1		Washburn Ave.	1.00	Westport Rd.	La Grange Rd.	25	25		COUNTY
3		Watson Ln.	0.94	Lower River Rd.	Dixie Hwy.	30	30		COUNTY
2	S	Watterson Trl.	3.27	Outer Loop	Bardstown Rd.	35	35		County
2		Watterson Trl.	3.31	Bardstown Rd.	Billtown Rd.	35	35		County
4	S	Wenzel St.	0.20	E Main St.	E Jefferson St.	35	35		City
1		Whipps Mill Rd.	0.42	La Grange Rd.	N Hurstbourne Pky.	35	35		County
1		Whipps Mill Rd.	1.93	Shelbyville Rd.	Millbrook Rd.	35	35		County
1		Wibble Hill Rd.	0.47	S English Station Rd.	S Beckley Station Rd.	30	30		County
4		Wilson Ave.	0.92	S 22nd St.	Beech St.	35	35		City
		Wilson Ave.	0.43	Beech St.	Algonquin Pky.		25		
3		Winstead Dr.	0.46	Cane Run Rd.	Greenbelt Hwy.	35	35		County
4		Winter Ave.	0.30	Barrett Ave.	Grinstead Dr	35	35		City
4	E	Witherspoon St.	0.97	N 1st St.	River Rd.	35	35		City
4	W	Witherspoon St.	0.09	N 1st St.	N 2nd St.	35	35		City
1		Wolf Pen Branch Rd.	4.27	Chamberlain Ln.	River Rd.	35	35		County
4		Woodbine St.	0.24	S Brook St.	S Preston St.	35	35		City
4	E	Woodlawn Ave.	0.58	Almond Ave.	Nevada Ave.	35	35	updated/ corrected from street	City
4	W	Woodlawn Ave.	0.30	Almond Ave.	Southern Pky.	35	25	updated/ corrected from street and posted speed	City
3		Woodridge Dr.	0.29	Deering Rd.	Deering Heights Dr.	35	35		County
4		Zorn Ave.	1.19	Reidling Dr.	River Rd.	35	35		City

\* These speed limits are as determined by the Director of Metro Public Works.

(B) State roads in traffic agreement.

<i>Dist.</i>	<i>Direction</i>	<i>Road Name</i>	<i>Mileage</i>	<i>From</i>	<i>To</i>	<i>Old Speed</i>	<i>New Speed</i>	<i>Comments</i>
<i>Dist.</i>	<i>Direction</i>	<i>Road Name</i>	<i>Mileage</i>	<i>From</i>	<i>To</i>	<i>Old Speed</i>	<i>New Speed</i>	<i>Comments</i>
4	N	22nd St.	0.76	W Main St.	Northwestern Pky.	35	35	
4	N	22nd St. Connector	0.19	Rowan St.	N 22nd St.	35	35	
4	S	2nd St.	2.69	W Main St.	S 3rd St.	35	35	25-MPH in Cent. Traffic Dist.
4	S	3rd St.	3.82	W Main St.	Southern Pky.	35	35	25-MPH in Cent. Traffic Dist.
4	S	3rd St.	0.15	Kenwood Way	Tenny Ave.	35	35	
4		3rd Street Rd.	0.51	New Cut Rd.	Urban Services Limits	35	35	
4		7th Street Rd.	2.17	Algonquin Pky.	Nobel Pl.	35	35	
4		Algonquin Pky.	3.30	Winkler Ave.	S 40th St.	35	35	
4		Arthur St.	0.64	Gaulbert Ave.	Warnock St.	35	35	
4		Brownsboro Rd.	2.89	Story Ave.	Pennington Ln.	35	35	
4	S	Campbell St.	0.17	E Gray St.	Finzer St.	35	35	
4		Cane Run Rd.	0.08	Bells Ln.	Algonquin Pky.	35	35	See Wilson Ave.
4		Cannons Ln.	1.51	Frankfort Ave.	Urban Services Limits	35	35	
4		Cherokee Pky.	0.52	Willow Ave.	Grinstead Dr.	35	35	
4		Chestnut Street Connector	0.10	E Gray St.	E Chestnut St.	35	35	
4		Crittenden Dr.	3.02	Eastern Pky.	Urban Services Limits	35	35	
4		Dumesnil St.	0.08	S 22nd St.	Dr. W J Hodge St.	35	35	
4		Dutchmans Ln.	0.50	Cannons Ln.	Taylorville Rd.	35	35	
4		Eastern Pky.	3.52	S 3rd St.	Willow Ave.	35	35	
4		Finzer St.	0.04	Logan St.	S Campbell St.	35	35	
4		Frankfort Ave.	3.64	Story Ave.	Wilmington Ave.	35	35	
4		Goss Ave.	0.80	Eastern Pky.	S Shelby St.	35	35	
4		Grinstead Dr.	1.22	Bardstown Rd.	Lexington Rd.	35	35	
4	S	Jackson St.	2.03	E Main St.	S Preston St.	35	35	
4		Lexington Rd.	2.54	Grinstead Dr.	Frankfort Ave.	35	35	
4		Logan St.	0.90	Goss Ave.	Finzer Ave.	35	35	
4		Lynn St.	0.11	S Shelby St.	S Preston St.	35	35	
4	E	Main St.	1.52	S 1st St.	Mellwood Ave.	35	35	
4	W	Main St.	1.90	S 1st St.	S 22nd St.	35	35	25-MPH in Cent. Traffic Dist.


4		Manslick Rd.	1.90	Berry Blvd.	Gagel Ave.	35	35	
4	E	Market St.	1.05	S 1st St.	Baxter Ave.	35	35	
4	W	Market St.	1.90	S 1st St.	S 22nd St.	35	35	25-MPH in Cent. Traffic Dist.
4		Mellwood Ave.	0.56	E Main St.	Brownsboro Rd.	35	35	
4		New Cut Rd.	1.67	Southern Pky.	Southside Dr.	35	35	
4		Newburg Rd.	2.39	Shady Ln.	Urban Services Limits	35	35	
4		Northwestern Pky.	0.49	N 38th St.	N 33rd St.	35	35	
4		Palatka Rd.	1.58	Southside Dr.	Iroquois Park Rd.	35	35	
4		Poplar Level Rd.	2.55	Eastern Pky. South	Bunton Rd.	35	35	
4		Portland Ave.	1.09	N 22nd St.	N 33rd St.	35	35	
4	S	Preston St.	1.92	E Main St.	S Jackson St.	35	35	
4	S	Preston St.	1.02	E Hill St.	Clarks Ln.	35	35	
4	W	River Rd.	0.60	W Washington St.	Bingham Way	35	35	
4	S	Shelby St.	1.04	E Gray St.	Goss Ave.	35	35	
4	S	Shelby St.	0.37	Keswick Blvd.	S Preston St.	35	35	
4		Southern Pky.	1.40	S 3rd St.	W Kenwood Way	35	35	
4		Southside Dr.	0.18	E Tenny Ave.	New Cut Rd.	35	35	
4		Story Ave.	0.84	E Main St.	Brownsboro Rd.	35	35	
4		Taylor Blvd.	3.11	Winkler Ave.	Southern Pky.	35	35	
4		Taylorville Rd.	3.53	Bardstown Rd.	McMahan Blvd.	35	35	
4		Willow Ave.	0.28	Cherokee Pky.	Eastern Pky.	35	35	
4		Winkler Ave.	0.42	S 3rd St.	Taylor Blvd.	35	35	


**SECTION II:** Section 76.02 of the LMCO is repealed in its entirety and replaced with the following language:


**§ 76.02 ONE-WAY STREETS.**


Whenever a one-way street is designated by ordinance or by the Director of Metro Public Works, the Director shall place and maintain signs giving notice thereof; and no such regulation shall be effective unless such signs are in place. Signs indicating the direction of lawful traffic movement shall be placed at every public intersection where movement of traffic in the opposite direction is prohibited.

**SECTION III:** This Ordinance shall take effect upon its passage and approval or otherwise becoming law.

  
Sonya Harward  
Metro Council Clerk


  
Markus Winkler  
President of the Council

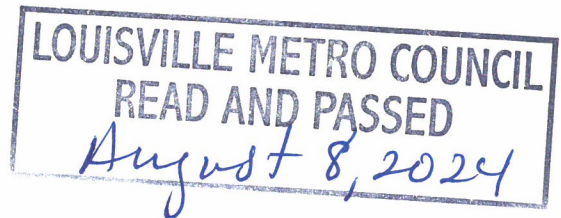
  
Craig Greenberg  
Mayor

  
Approval Date

**APPROVED AS TO FORM AND LEGALITY:**

Michael J. O'Connell  
Jefferson County Attorney

By: 



O-148-24 Amending LMCO 76.01 and 76.02 regarding Through Streets and One-Way Streets.docx 6-25-24 (lf)