

ORDINANCE No. 166, SERIES 2015

**AN ORDINANCE CHANGING THE ZONING FROM R-4 SINGLE FAMILY RESIDENTIAL TO C-1 COMMERCIAL ON PROPERTY LOCATED AT 3408 INDIAN LAKE DRIVE CONTAINING 3.041 ACRES AND BEING IN LOUISVILLE METRO (CASE NO. 15ZONE1016).**

**SPONSORED BY: COUNCILWOMAN MADONNA FLOOD**


WHEREAS, the Legislative Council of the Louisville/Jefferson County Metro Government (the "Council") has considered the evidence presented at the public hearing held by the Louisville Metro Planning Commission and the recommendations of the Planning Commission and its staff as set out in the minutes and records of the Planning Commission in Case No. 15ZONE1016; and,

WHEREAS, the Council concurs in and adopts the findings of the Planning Commission for the zoning change in Case No. 15ZONE1016 and approves and accepts the recommendations of the Planning Commission as set out in said minutes and records;


**NOW THEREFORE BE IT ORDAINED BY THE LEGISLATIVE COUNCIL OF THE LOUISVILLE/JEFFERSON COUNTY METRO GOVERNMENT AS FOLLOWS:**

**Section I:** That the zoning of the property located at 3408 Indian Lake Drive, containing 3.041 acres and being in Louisville Metro, as more particularly described in the minutes and records of the Planning Commission in Case No. 15ZONE1016, is hereby changed from R-4 Single Family Residential to C-1 Commercial; provided, however, said property shall be subject to the binding elements as set forth in the minutes of the Planning Commission in Case No. 15ZONE1016.

**Section II:** This Ordinance shall take effect upon its passage and approval.

  
H. Stephen Ott  
Metro Council Clerk


  
David W. Tandy  
President of the Council

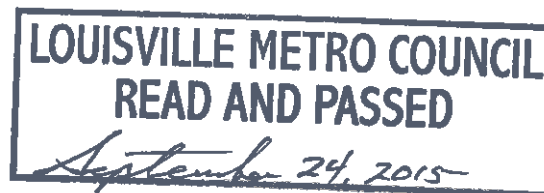
  
Greg Fischer  
Mayor

Approved: 9/28/15  
Date

**APPROVED AS TO FORM AND LEGALITY:**

Michael J. O'Connell  
Jefferson County Attorney

By: 



O-289-15



### **15ZONE1016 Binding Elements**

1. The development shall be in accordance with the approved district development plan, all applicable sections of the Land Development Code (LDC) and agreed upon binding elements unless amended pursuant to the Land Development Code. Any changes/additions/alterations of any binding element(s) shall be submitted to the Planning Commission or the Planning Commission's designee for review and approval; any changes/additions/alterations not so referred shall not be valid.
2. Construction fencing shall be erected when off-site trees or tree canopy exists within 3' of a common property line. Fencing shall be in place prior to any grading or construction to protect the existing root systems from compaction. The fencing shall enclose the entire area beneath the tree canopy and shall remain in place until all construction is completed. No parking, material storage or construction activities are permitted within the protected area.
3. Before any permit (including but not limited to building, parking lot, change of use, site disturbance, alteration permit or demolition permit) is requested:
  - a. The development plan must receive full construction approval from Develop Louisville, Transportation Planning Review and the Metropolitan Sewer District.
  - b. Encroachment permits must be obtained from the Kentucky Department of Transportation, Bureau of Highways.
  - c. The property owner/developer must obtain approval of a detailed plan for screening (buffering/landscaping) as described in Chapter 10 prior to requesting a building permit. Such plan shall be implemented prior to occupancy of the site and shall be maintained thereafter.
  - d. A Tree Preservation Plan in accordance with Chapter 10 of the LDC shall be reviewed and approved prior to obtaining approval for site disturbance.
  - e. A minor subdivision plat shall be recorded creating the lot lines as shown on the development plan.
4. A certificate of occupancy must be received from the appropriate code enforcement department prior to occupancy of the structure or land for the proposed use. All binding elements requiring action and approval must be implemented prior to requesting issuance of the certificate of occupancy, unless specifically waived by the Planning Commission.
5. The applicant, developer, or property owner shall provide copies of these binding elements to tenants, purchasers, contractors, subcontractors and other parties engaged in development of this site and shall advise them of the content of these binding elements. These binding elements shall run with the land and the owner of the property and occupant of the property shall at all times be responsible for compliance with these binding elements. At all times during development of the

site, the applicant and developer, their heirs, successors; and assignees, contractors, subcontractors, and other parties engaged in development of the site, shall be responsible for compliance with these binding elements.

6. Prior to any site disturbance permit being issued and prior to any clearing, grading or issuance of a site disturbance permit, a site inspection shall be conducted by PDS staff to ensure proper placement of required tree protection fencing in accordance with the approved Tree Preservation Plan.
7. The materials and design of proposed structures shall be substantially the same as depicted in the rendering as presented at the August 20, 2015 Planning Commission meeting.

**Conditions of Approval for CUP for Outdoor Alcohol Sales and Consumption**

1. The site shall be developed in strict compliance with the approved development plan (including all notes thereon). No further development shall occur on the site without prior review and approval by the Board.
2. The Conditional Use Permit shall be "exercised" as described in KRS 100.237 within two years of the Board's vote on this case. If the Conditional Use Permit is not so "exercised", the site shall not be used for outdoor alcohol sales without further review and approval by the Board.
3. The use of outdoor dining areas for the sale and consumption of alcohol shall cease by 11 P.M.
4. The entertainment activity shall be in compliance with the Metro Noise Ordinance (LMCO Chapter 99).